

5K Webster Groves YRE Walk Directions

Copyright © 2025 – Gateway Milers, AVA: America's Walking Club, Walk Rated 1A

This map and directions may only be used in conjunction with a signed American Volkssport Association (AVA) Athletic Waiver. All other uses are prohibited

Starting Point: Schnucks (8650 Big Bend Blvd., Webster Groves, MO 65041)

Gateway Milers (www.gatewaymilers.org)

Driving directions to starting point at Schnucks: From I-44, exit at Elm Ave (exit 280). Go North on Elm to Big Bend (about 1,300 FT). Turn right and Schnuck is about 300 FT on the right. (Restroom in Schnucks)

1. Start from Schnucks – 8650 Big Bend Blvd
2. Left on Big Bend Blvd
3. Right on Elm Ave.
4. Right on Jackson Rd.
5. Left on Maple Ave
6. Right on Portland Terrace
7. Left on Plant Ave
8. Jog right on Swon Ave then **immediate** left on Plant Ave.
9. Left on Cedar Ave.
10. Left on Maple Ave.
11. Right on Swon Ave. (cross Elm Ave)
12. Right on Gore Ave
13. Left on Lockwood Ave.
14. Left on Gray Ave. (next turn approx .8 miles)
15. Left on Kenilworth Ave
16. Left on Gore Ave.
17. Right on Jackson Rd.
18. Right on Alma Ave.
19. Left on Big Bend Blvd
20. Cross Big Bend at Elm Ave then continue on Big Bend to Schnucks.

WALK COMPLETION AND CREDIT: Be sure to log back into the OSB system to “finish/complete” your online registration after doing the event. The OSB system does not deduct any event fee from a participant's Event Bank until they have submitted event completion info including the date the event was walked, the distance walked, and the selection of applicable special programs that person is participating in. (Nevertheless, a fee of \$2 for a downloaded PDF is deducted from the user's Event Bank when the PDF is downloaded. Later, any PDF fees are credited back to a user's Event Bank when he/she submits the event completion info as a paying for credit participant. Note, however, the \$2 coupon for the downloaded PDF will expire in 60 days.).

"Please use either the Online Start Box (OSB) or Physical Start Box (PSB) to register and complete the event. Do NOT mix and match, for example, by registering using the OSB then completing your event using the PSB nor signing the PSB log sheet. The sponsoring club only receives credit for an OSB participation when an OSB registration has been completed online by entering your participation date, distances, and any special programs using the OSB."

EMERGENCY NUMBERS:

In case of Emergency: Dial **911**

Event related assistance:

Thomas Stucky: 636-208-3410

TM



AMERICA'S WALKING CLUB

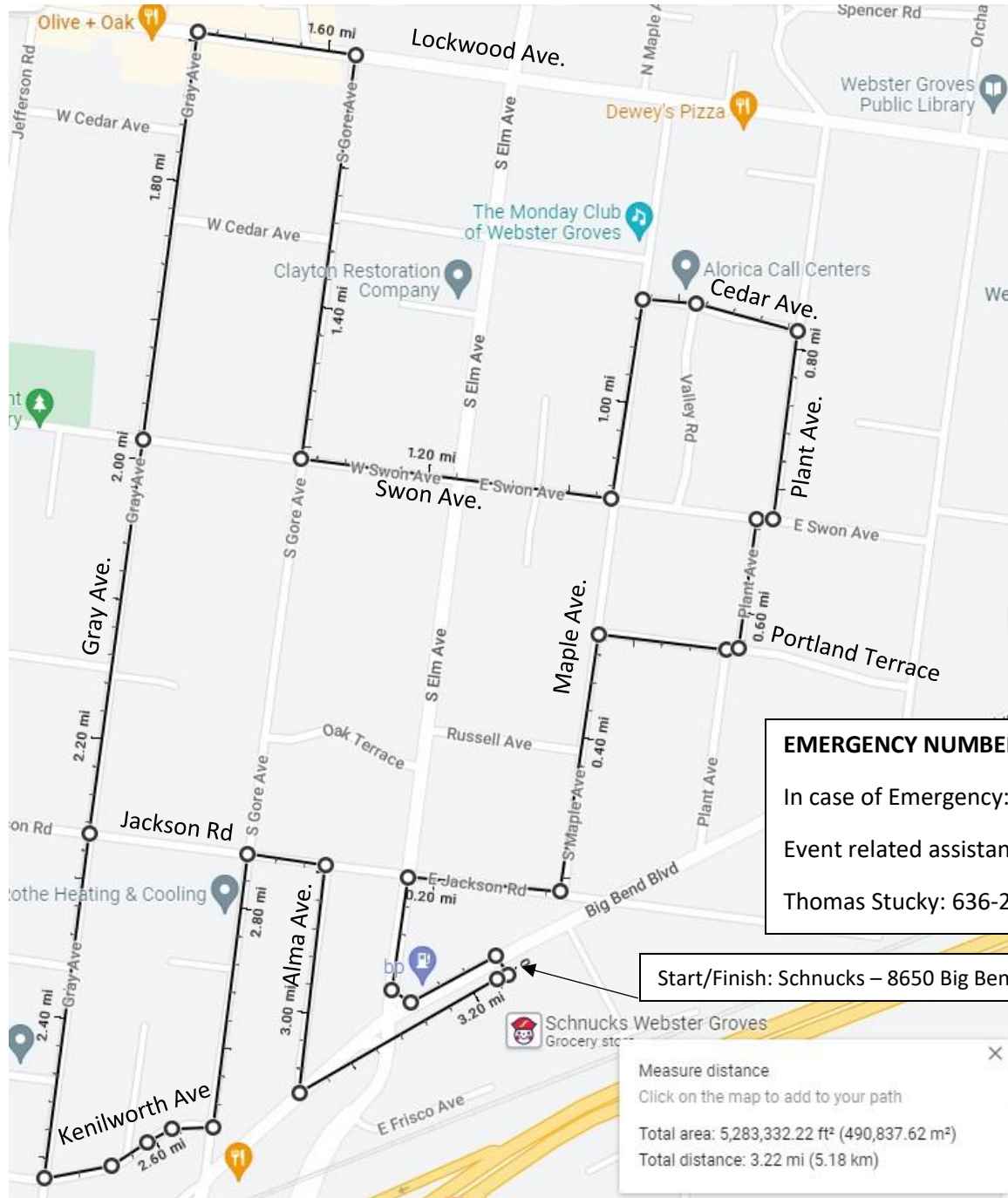
— ESTABLISHED 1976 —

Webster Groves 5K YRE

Gateway Milers: gatewaymilers.org

Copyright © 2025 – Gateway Milers,

AVA: America's Walking Club



11K Webster Groves YRE Walk Directions

Copyright © 2025 – Gateway Milers, AVA: America's Walking Club, Walk rated 1A

This map and directions may only be used in conjunction with a signed American Volkssport Association (AVA) Athletic Waiver. All other uses are prohibited

Starting Point: Schnucks (8650 Big Bend Blvd., Webster Groves, MO 65041)

Gateway Milers (www.gatewaymilers.org)

Driving directions to starting point at Schnucks: From I-44, exit at Elm Ave (exit 280). Go North on Elm to Big Bend (about 1,300 FT). Turn right and Schnuck is about 300 FT on the right. (Restroom in Schnucks)

1. Start from Schnucks – 8650 Big Bend Blvd
2. Left on Big Bend Blvd
3. Right on Elm Ave.
4. Right on Jackson Rd.
5. Left on Maple Ave
6. Right on Cedar Ave.
7. Right on Plant Ave.
8. Left on Swon Ave.
9. At Sylvester Ave take a jog left to continue on Swon Ave.
10. Left on Big Bend Blvd. Shortly, cross Big Bend (no crosswalk) when get to Webster Univ bldg. No. 8342. Walk down the length of the bldg. onto sidewalk in back of the bldg. Go left on the sidewalk, at "Y" go right. Go around the Quadrangle & continue on path to Gymnasium/University Center to lower parking lot. Go down to parking lot & continue as it turns left.
11. Leave parking lot and turn left on Edgar Rd.
12. Right on Garden Ave.
13. Continue on Garden Ave as it curves into S. Old Orchard Ave.
14. Left on E. Lockwood Ave. Cross Lockwood and Big Bend at crosswalk by Boardwalk Café.
15. Go left on Big Bend, then shortly, angle right (by Roger's Produce) to continue on Lockwood (not Big Bend Blvd).
16. Right on Summit Ave
17. Left on Lake Ave
18. Right on Bompert Ave
19. Left on Park Rd. (no crosswalk)
20. Left on Oakwood Ave
21. Left on Orchard Ave
22. Right on Spencer Rd. Then left on Glen Rd. (no sign)
23. Right on Lockwood Ave (cross Lockwood at Gore Ave crosswalk)
24. Left on Jefferson Rd
25. Left on Jackson Rd
26. Right on Gray Ave.
27. Right on Baker Ave (Cross Rock Hill Rd: 4-way stop sign)
28. Right on Sherwood Dr
29. Right on Somerset Ave
30. Right on Rock Hill Rd
31. Left on Simmons Ave. (no crosswalk)
32. Turns into Kenilworth Pl after Gray Ave.
33. Left on Gore Ave.
34. Right on Jackson Rd
35. Right on Alma Ave
36. Left on Big Bend Blvd
37. Cross Big Bend at Elm Ave then continue on Big Bend to Schnucks.

WALK COMPLETION AND CREDIT

Be sure to log back into the OSB system to "finish/complete" your online registration after doing the event. The OSB system does not deduct any event fee from a participant's Event Bank until they have submitted event completion info including the date the event was walked, the distance walked, and the selection of applicable special programs that person is participating in. (Nevertheless, a fee of \$2 for a downloaded PDF is deducted from the user's Event Bank when the PDF is downloaded. Later, any PDF fees are credited back to a user's Event Bank when he/she submits the event completion info as a paying for credit participant. Note, however, the \$2 coupon for the downloaded PDF will expire in 60 days.).

"Please use either the Online Start Box (OSB) or Physical Start Box (PSB) to register and complete the event. Do NOT mix and match, for example, by registering using the OSB then completing your event using the PSB nor signing the PSB log sheet. The sponsoring club only receives credit for an OSB participation when an OSB registration has been completed online by entering your participation date, distances, and any special programs using the OSB."

EMERGENCY NUMBERS:

In case of Emergency: Dial **911**

Event related assistance:

Thomas Stucky: 636-208-3410

TM



AMERICA'S WALKING CLUB

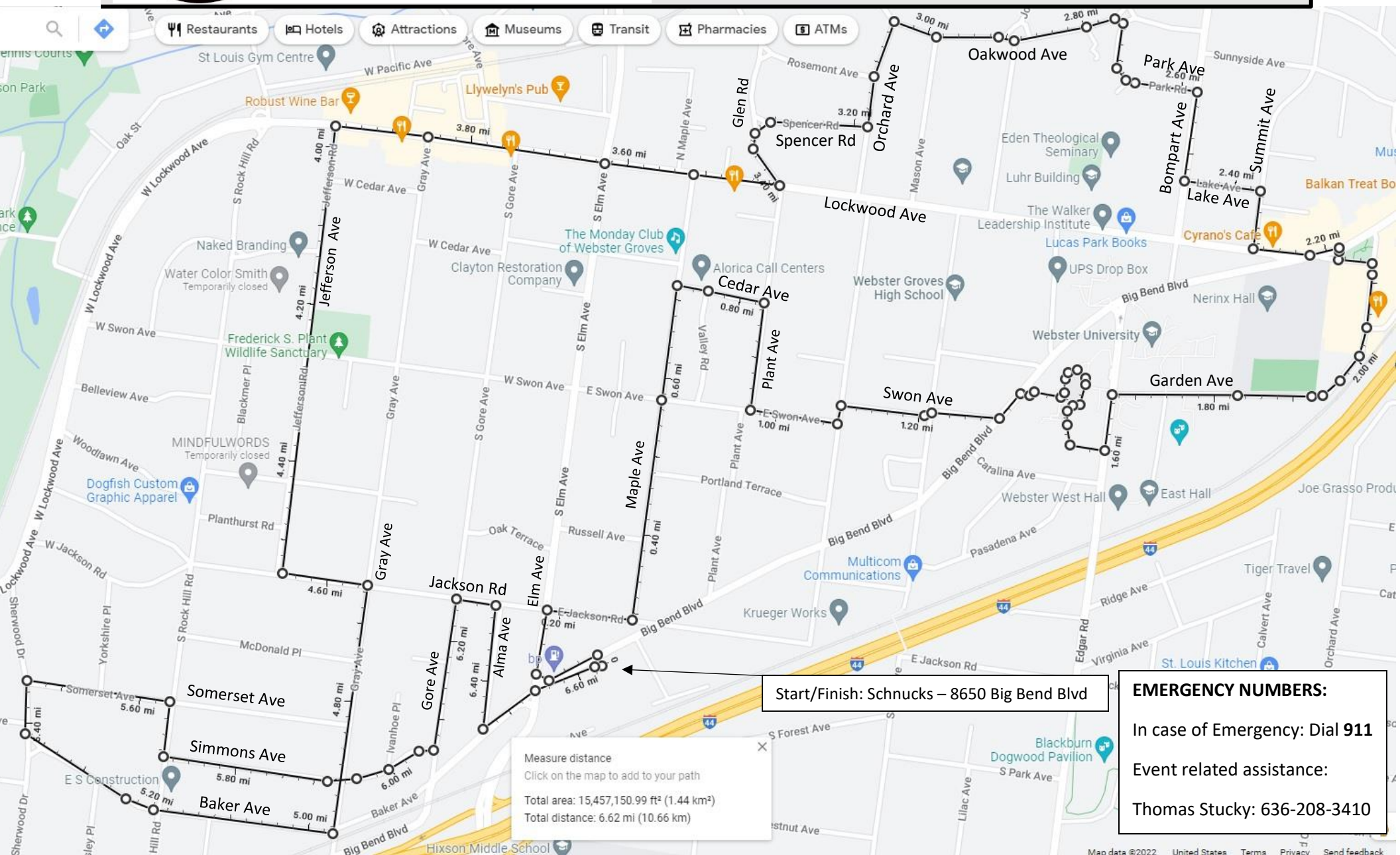
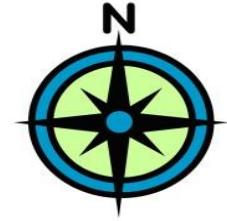
ESTABLISHED 1976

Webster Groves 11K YRE

Gateway Milers: gatewaymilers.org

Copyright © 2025 – Gateway Milers,

AVA: America's Walking Club



Measure distance
 Click on the map to add to your path
 Total area: 15,457,150.99 ft² (1.44 km²)
 Total distance: 6.62 mi (10.66 km)

Start/Finish: Schnucks – 8650 Big Bend Blvd

EMERGENCY NUMBERS:
 In case of Emergency: Dial **911**
 Event related assistance:
 Thomas Stucky: 636-208-3410