

Parkland and Pacific Lutheran University Walk YR1999

5K/10K, Rated 1A



Daffodil Valley Volkssport Association welcomes you to Tacoma's Parkland Neighborhood, WA

Starting Point: Parkland Park & Ride, 301 121st St. S., Tacoma, WA

GPS LOCATION: 47.147794, -122.435609

Restrooms: Restrooms at Arco Station next door, across the street at Walgreens, and seasonally in parks along the route.

Driving Directions: From I-5: Take exit #127 (SR 512) towards Puyallup. Take the SR 7/Pacific Ave exit. Right onto Pacific Ave. Right on 121st St. S. Right into Park & Ride lot.

© 2022 Daffodil Valley Volkssport Association. This map and directions may only be used in conjunction with a signed American Volkssport Association athletic waiver. All other uses are prohibited.

Special Programs: AVA – A-Z (P), Rockin' Around the Clock, Little Free Libraries.

ESVA: Frontline Heroes, Pierce County



In case of Emergency Dial 911

Please use either the Online Start Box (OSB) or Physical Start Box (PSB) to register and complete the event. Do NOT mix and match, for example, by registering using the OSB then completing your event using the PSB nor signing the PSB log sheet. The sponsoring club only receives credit for an OSB participation when an OSB registration has been completed online by entering your participation date, distances, and any special programs using the OSB.

WALK COMPLETION AND CREDIT: Be sure to log back into the OSB system to finish/complete your online registration after doing the event. The OSB system does not deduct any event fee from a participants Event Bank until they have submitted event completion info including the date the event was walked, the distance walked, and the selection of applicable special programs that person is participating in. Nevertheless, a fee of \$2 for a downloaded PDF is deducted from the users Event Bank when the PDF is downloaded. Later, any PDF fees are credited back to a user Event Bank when he/she submits the event completion info as a paying for credit participant. Note, however, the \$2 coupon for the downloaded PDF will expire in 60 days.

POC: Tess Sutton tess2@juno.com (253) 380-6261

Index	
Page 1	Introduction, Info and Details
Page 2, 3	5K Walk Directions and Map
Page 4, 5, 6	10K Walk Directions and Map

Parkland and Pacific Lutheran University Walk 5K

YRE #1999 Rating 1A Daffodil Valley Volkssport Association



Start/Finish: Parkland Park & Ride
301 121st St. S.
Tacoma, WA

- WALK** to the main entrance into the Park & Ride on 121st St. S.
Across the street is the former Parkland Grade School established 1887. Building facing Pacific Ave. built in 1908 is now the east campus of PLU and a Lutheran High School.
- CROSS & RIGHT** on 121st St. S. to "C" St. S.
- CROSS & LEFT** on "C" St. S. to next street Wheeler St. S.
- RIGHT** on Wheeler St. S. on gravel path to Park Ave. S.
On the right is Trinity Lutheran Church. Its cornerstone was laid in 1907.
- CROSS & RIGHT** on Park Ave. S. to 121 St. S.
- LEFT** on 121st St. S. to 8th Av. Ct. S.
To your left is the campus of Pacific Lutheran University, founded in 1890 by Norwegian-Americans from the Midwest to "be of great value for the Scandinavian people on the coast, and...raise them up to the status that...they are entitled."
- LEFT** on 8th Av. Ct. S. which turns right and becomes Wheeler St. S.
- CONTINUE** on Wheeler St. S. to Sheridan Av. S.
- LEFT** on Sheridan Av. S. to Garfield St. S.
- LEFT** on Garfield St. S. to street end/12th Av. S.
- RIGHT** on 12th Av. S. past Keithley Middle School to 124th St. S.
- LEFT** on 124th St. S. to 10th Ave. S.
- LEFT** on 10th Ave S to end.
- RIGHT** on street to cul-de-sac end.
- CONTINUE STRAIGHT** on asphalt path passing Rieke Hall on your right/3 story brick building on left.
The Mary Baker Russell Music Center, a venue for musical performances, is above you on the left and the Rieke Science Center is on your right. At the next junction, the monument on the left commemorates the visit of the king and queen of Norway.
- CONTINUE STRAIGHT** slightly right on the lower curving path on the edge of the field to just before the corner of the next building. A gravel path starts here on the left.
- LEFT** onto gravel path along the base of the hill to the junction of 4 paved paths.
- SLIGHTLY RIGHT** across the junction onto the paved path passing 2 white posts.
- CONTINUE STRAIGHT** through next intersection.
- LEFT** on path/2 white posts and over foot bridge.
- RIGHT** at smaller path and uphill, switchback, alongside of building to Park St. S. (unmarked)
- LEFT** on Park St. S. past the Scandinavian Cultural Center.
Note the wood Viking boat sculpture on your left.
- LEFT** into campus at the walkway across from 122nd St. S. RESTROOMS in the cultural center when open.
- RIGHT** on the path at the Clock Tower to the next path (metal bench).
- LEFT** on path, passing Ramstad Hall on your left and Red Square/open lawn on your right, staying to the left of the Karen Phillips Center (building with tall antenna on roof).
- RIGHT** at end of Karen Phillips Center/yellow post.
- LEFT** at 2nd path and walk past Hinderlie Residence Hall on left & 2 residence halls on the right to the Mary Baker Russell Music Center.
- RIGHT** on the asphalt path at the Music Center.
- RIGHT** at the next path ("Y") and pass Aida Ingram Hall on the left, Kreidler Hall on the right, Ordal and Stuen Halls on your left, and Hong Hall on your right.
- CONTINUE STRAIGHT** passing the Hauge Administration building and Audubon Garden on left to Mortvedt Library.
- RIGHT** at Mortvedt Library to the next building, Harstad Residence Hall.
Harstad Hall (Old Main) entered into Nat'l Hist. Register 1984.
- LEFT** on the path on this side of Harstad /Campus Safety & Information to Park Ave. S.
- CROSS** Park Ave. S. at crosswalk.
- STRAIGHT** on Garfield St. S. to Pacific Ave. S. passing Post Office on right.

Garfield Street has been the main business street of Parkland through the years. Note the mural on the building on the right. The image of the house next to it.

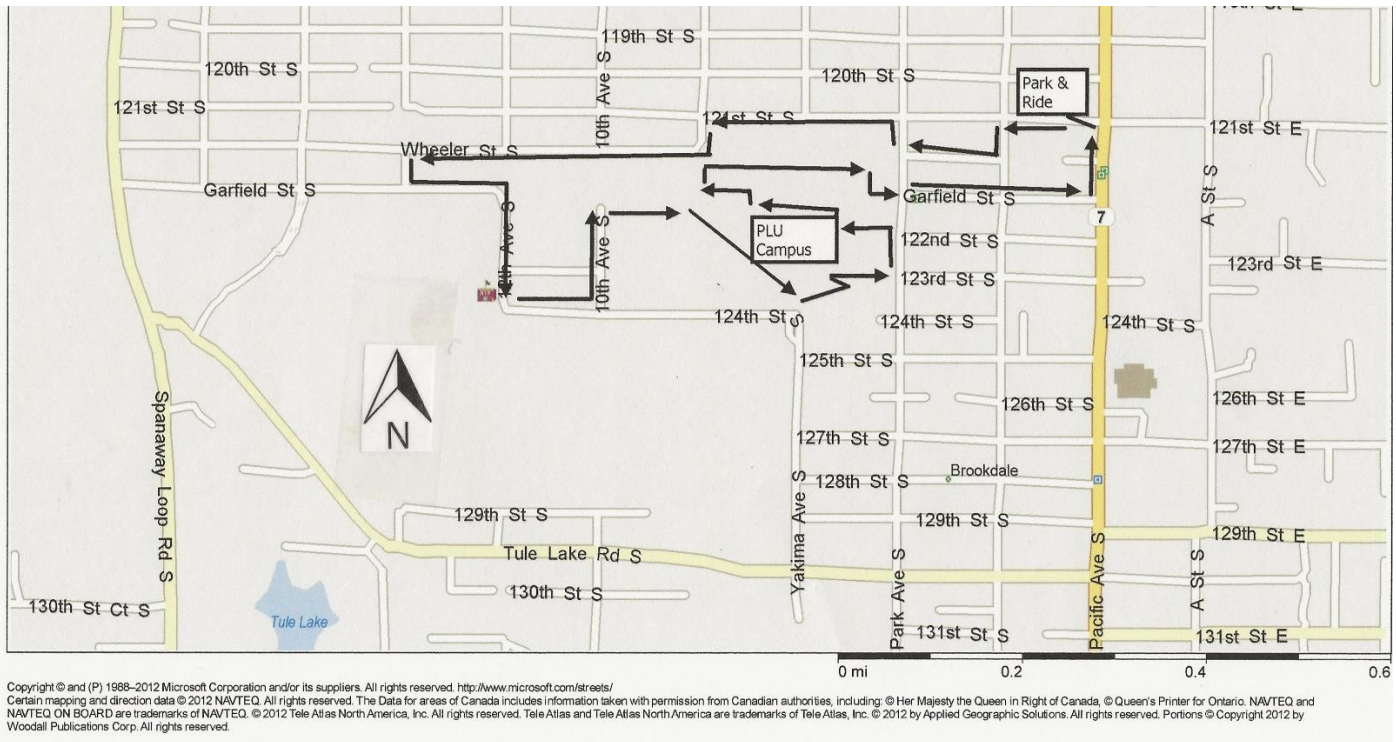
- 35. **LEFT** on Pacific Ave. S. to 121st St. S
- 36. **CROSS and LEFT** on 121st St. S. to your car.
Note WWII Memorial by trees at this end of Park & Ride.

POC: Tess Sutton tess2@juno.com (253) 380-6261




Copyright©2022, by Daffodil Valley Volkssport Association. These walk directions and maps may only be used in conjunction with assigned American Volkssport Association athletic waiver. All other uses are prohibited.

Thank you for walking our Parkland 5K.



Parkland and Pacific Lutheran University Walk 10K

YRE #1999 Rating 1A
Daffodil Valley Volkssport Association



Start/Finish: Parkland Park & Ride
301 121st St. S.
Tacoma, WA

- WALK** to the main entrance into the Park & Ride on 121st St. S.
Across the street is the former Parkland Grade School established 1887. Building facing Pacific Ave. built in 1908 is now the east campus of PLU and a Lutheran High School.
- CROSS & RIGHT** on 121st St. S. to "C" St. S.
- CROSS & LEFT** on "C" St. S. to next street Wheeler St. S.
- RIGHT** on Wheeler St. S. on gravel path to Park Ave. S.
On the right is Trinity Lutheran Church. Its cornerstone was laid in 1907.
- CROSS & RIGHT** on Park Ave. S. to 121 St. S.
- LEFT** on 121st St. S. to 8th Av. Ct. S.
To your left is the campus of Pacific Lutheran University, founded in 1890 by Norwegian-Americans from the Midwest to "be of great value for the Scandinavian people on the coast, and...raise them up to the status that...they are entitled."
- LEFT** on 8th Av. Ct. S. which turns right and becomes Wheeler St. S.
- CONTINUE** on Wheeler St. S. to Sheridan Av. S.
- LEFT** on Sheridan Av. S. to Garfield St. S.
- CROSS and RIGHT** on Garfield St. S. to Ainsworth Ave. S.
- LEFT** on Ainsworth Ave. S. passing Washington High School on the street to Tule Lake Rd. S.
- LEFT** on Tule Lake Rd. S., walking on left road shoulder to 14th Ave. S. at end of school property.
- LEFT** on 14th Ave. S. to 129th St. S.
- RIGHT** on 129th St. S. to 10th Ave. S.
- RIGHT** on 10th Ave. S. carefully crossing Tule Lake Rd. and continuing on the right side of 10th crossing bridge over Clover Creek past Gonyea County Park (RESTROOMS open unless very cold) to 136th St. Ct. S.
- RIGHT** on 136th St. Ct. S. following it as it curves **right** on 12th Ave. S. then **left** on 135th St. Ct. S. and **right** on 13th Ave. S. to 134th St. S.
- RIGHT** on 134th St. S. curving **left** on 12th Ave. S. and **right** on 132nd St. Ct. S. to 10th Ave. S.
- CROSS** 10th Ave. S. and continue on 132nd St. Ct. S. to 8th Ave. Ct. S.
- LEFT** on 8th Ave. Ct. S. and continue as it curves up and right onto 132nd St. S. to Park Ave. S.
Alternative High and Elementary schools on left.
- LEFT** on Park Ave. S. Walk along the left road shoulder crossing Clover Creek and Tule Lake Rd. S. to 125th St. S.
- CROSS** 125th St. S. and immediately enter the path on the left crossing a couple of other paths to the street at the corner of Yakima Ave. S. and 124th St. S.
- STRAIGHT** on 124th St. S. to 12th Ave. S.
Olsen Auditorium on right has RESTROOMS when open.
- RIGHT** on 12th Ave. S. to path on right at end of street (Garfield St.)
- RIGHT** on path past parking lot on right and street (10th Ave. S.) continuing straight to cul-de-sac end.
- CONTINUE STRAIGHT** on asphalt path passing Rieke Hall on your right/3 story brick building on left.
The Mary Baker Russell Music Center, a venue for musical performances, is above you on the left and the Rieke Science Center is on your right. At the next junction, the monument on the left commemorates the visit of the king and queen of Norway.
- CONTINUE STRAIGHT** slightly right on the lower curving path on the edge of the field to just before the corner of the next building. A gravel path starts here on the left.
- LEFT** onto gravel path along the base of the hill to the junction of 4 paved paths.
- SLIGHTLY RIGHT** across the junction onto the paved path passing 2 white posts.
- CONTINUE STRAIGHT** through next intersection.
- LEFT** on path/2 white posts and over foot bridge.
- RIGHT** at smaller path and uphill, switchback, alongside of building to Park St. S. (unmarked)
- LEFT** on Park St. S. past the Scandinavian Cultural Center.
Note the wood Viking boat sculpture on your left.
- LEFT** into campus at the walkway across from 122nd St. S. RESTROOMS in the cultural center when open.

34. **RIGHT** on the path at the Clock Tower to the next path (metal bench).
35. **LEFT** on path, passing Ramstad Hall on your left and Red Square/open lawn on your right, staying to the left of the Karen Phillips Center (building with tall antenna on roof).
36. **RIGHT** at end of Karen Phillips Center/yellow post.
37. **LEFT** at 2nd path and walk past Hinderlie Residence Hall on left & 2 residence halls on the right to the Mary Baker Russell Music Center.
38. **RIGHT** on the asphalt path at the Music Center.
39. **RIGHT** at the next path (“Y”) and pass Aida Ingram Hall on the left, Kreidler Hall on the right, Ordal and Stuen Halls on your left, and Hong Hall on your right.
40. **CONTINUE STRAIGHT** passing the Hauge Administration building and Audubon Garden on left to Mortvedt Library.
41. **RIGHT** at Mortvedt Library past lawn to the next building, Harstad Residence Hall.
Harstad Hall (Old Main) entered into Nat’l Hist. Register 1984.
42. **LEFT** on the path on this side of Harstad /Campus Safety & Information to Park Ave. S.

43. **CROSS** Park Ave. S. at crosswalk.
44. **STRAIGHT** on Garfield St. S. to Pacific Ave. S. passing Post Office on right.
Garfield Street has been the main business street of Parkland through the years. Note the mural on the building on the right. The image of the house next to it.
45. **LEFT** on Pacific Ave. S. to 121st St. S
46. **CROSS and LEFT** on 121st St. S. to your car.
Note WWII Memorial by trees at this end of Park & Ride.

Thank you for walking our Parkland 10K.

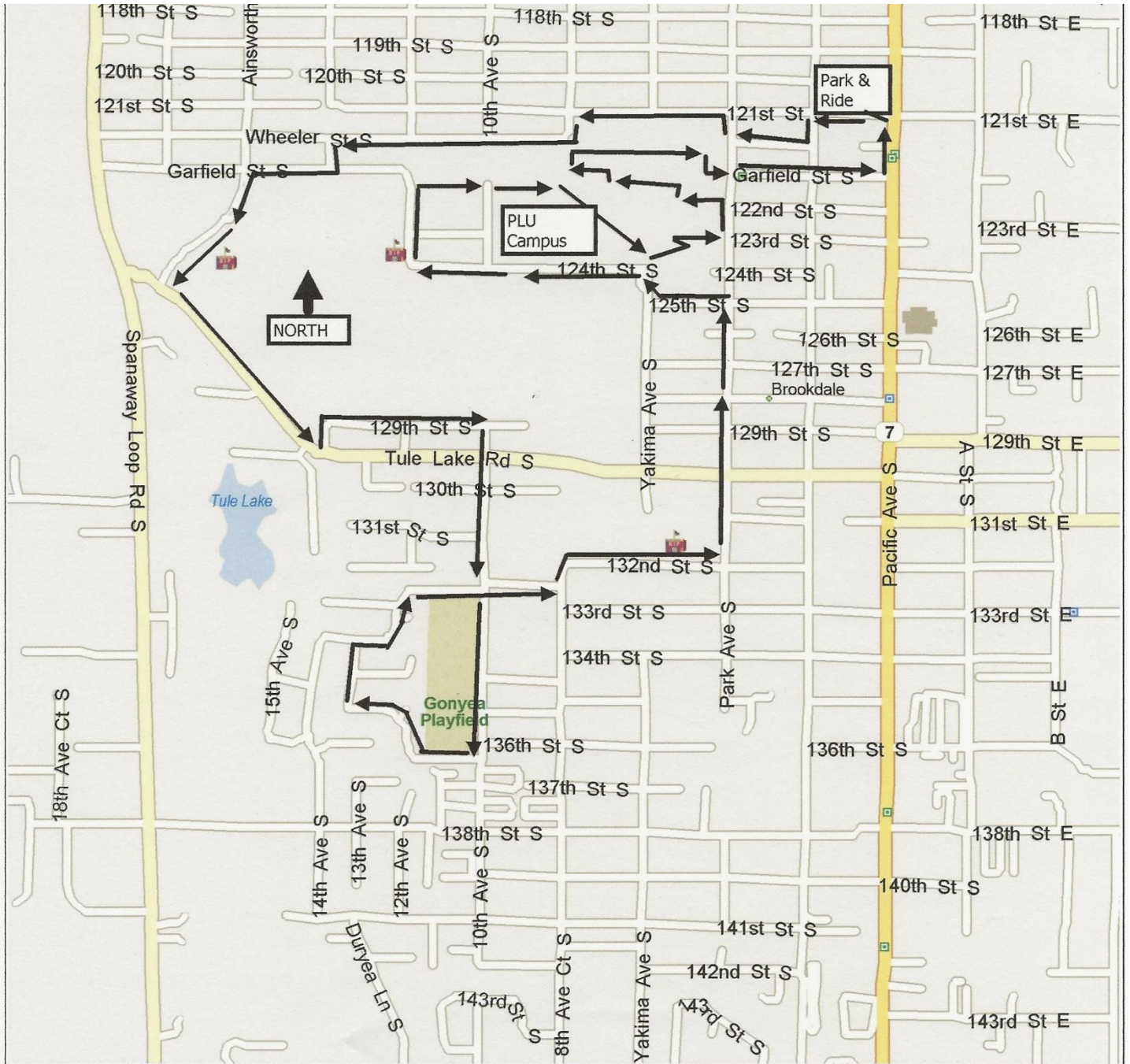
POC: Tess Sutton tess2@juno.com (253) 380-6261



For Emergency Help: Call 911

Comments regarding history taken from “From Wilderness to Suburbia, An Illustrated History of Parkland, Washington” by Richard D. Osness, 1976.

Copyright©2022, by Daffodil Valley Volkssport Association. These walk directions and maps may only be used in conjunction with assigned American Volkssport Association athletic waiver. All other uses are prohibited.



Copyright © and (P) 1988–2012 Microsoft Corporation and/or its suppliers. All rights reserved. <http://www.microsoft.com/streets/>
 Certain mapping and direction data © 2012 NAVTEQ. All rights reserved. The Data for areas of Canada includes information taken with permission from Canadian authorities, including: © Her Majesty the Queen in Right of Canada, © Queen's Printer for Ontario. NAVTEQ and NAVTEQ ON BOARD are trademarks of NAVTEQ. © 2012 Tele Atlas North America, Inc. All rights reserved. Tele Atlas and Tele Atlas North America are trademarks of Tele Atlas, Inc. © 2012 by Applied Geographic Solutions. All rights reserved. Portions © Copyright 2012 by Woodall Publications Corp. All rights reserved.