

Gallup Park Walks – Y2055

Table of Contents

Driving Directions

Additional Information

6k Walk Directions

6k Map

10k Walk Directions

10k Map

Gallup Park Follow Up Information

Driving Directions to Gallup Park

Traveling from the south or from the north in Michigan on US 23

1. Take the Geddes Road, exit 39, and go west on Geddes Road.
2. Follow Geddes Road west for 1.3 miles.
3. Just as Geddes Road becomes Fuller Road turn left at the Gallup Park sign. Once inside the park there are two parking lots, park there. The start point for the walk is in front of the canoe livery and coffee shop, The park address is **3000 Fuller Rd, Ann Arbor, MI 48105 and the GPS coordinates are 42.276845, -83.700253 .**

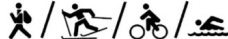
Additional Information for the Gallup Park 6k and 10k Walks

- This is a seasonal event and may be walked from May 1st through September 30th.
- Trail Description: Rated: 1A. Walk through Gallup Park along the Huron River and through the University of Michigan upper campus. The Gallup Park website is <https://www.a2gov.org/departments/Parks-Recreation/parks-places/pages/gallup.aspx>
- Water and restrooms are available at the canoe livery, however, due to Covid-19 restrictions, you may find all restroom and food facilities closed.
- Everyone is welcome. This event is sanctioned by the American Volkssport Association – America’s Walking Club (AVA), a member of the International Federation of Popular Sports (IVV). It counts towards the acquisition of IVV Achievement Credit. No awards.
- Pets are not allowed. Strollers are allowed but some sections may be hard to negotiate.
- Special Programs: “Walking the USA A-Z”.
- The event begins and ends in front of the canoe livery & coffee shop.
- For additional information about this event contact: John Yodhes, 734-677-4036. jYodhes@gmail.com



**AMERICA'S
WALKING CLUB**
— ESTABLISHED 1976 —

SANCTIONED EVENT
Eligible for credit towards IVV Achievement Awards



Washtenaw Wanderers Volkssporting Club©2020

GALLUP PARK, ANN ARBOR, MICHIGAN

AVA 6k Directions

These instructions may be used only by individuals who have received and signed the AVA Athletic Waiver covering this event. If you have a question about the instructions, call John Yodhes at 734-358-6367.



In case of emergency, please call 911.

Special Programs: **Walking the USA, A-Z.**

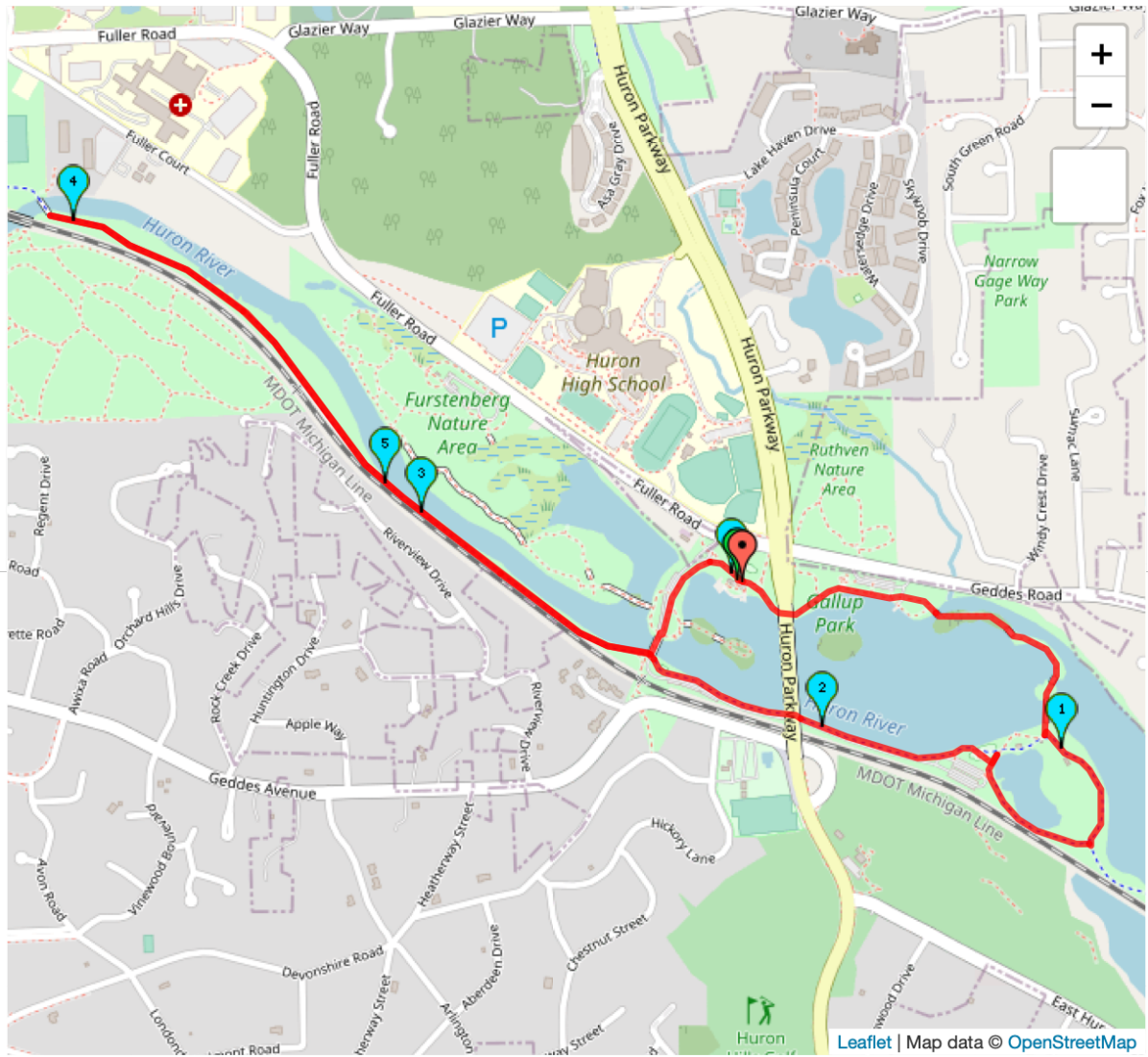
1. Begin in front of the canoe livery & coffee shop.
2. **RIGHT** on paved path. Go under the bridge.
3. Stay straight on the path at intersections.
4. Pass the Butterfly Gardens and take a look inside the gardens if you wish.
5. Continue on the path eventually crossing three bridges.
6. Bear **LEFT** after 3rd bridge on path passing a shelter on right.
7. **RIGHT** (west) at next intersection with bench in middle with name plate Iris Fauri.
8. Stay on path (B2B trail west) keeping railroad tracks on left and river on right for about 1.5 kilometers until you reach the wooden road bridge.
9. Cross park road and continue on path (B2B trail west) into woods keeping railroad tracks on your left and the river on your right for another kilometer until you reach the bridge which crosses the river.

10. At bridge turn around and return one kilometer to the park road keeping the railroad tracks on your right and river on your left.
11. At park road, **LEFT** and cross the wooden bridge.
12. Follow park road and **RIGHT** on path to return to the start point.

Washtenaw Wanderers Volkssporting Club©2020



Route: 801295 Distance: 6.03 km



www.MapPedometer.com

GALLUP PARK, ANN ARBOR, MICHIGAN

AVA 10k Directions

These instructions may be used only by individuals who have received and signed the AVA Athletic Waiver covering this event. If you have a question about the instructions, call John Yodhes at 734-358-6367.

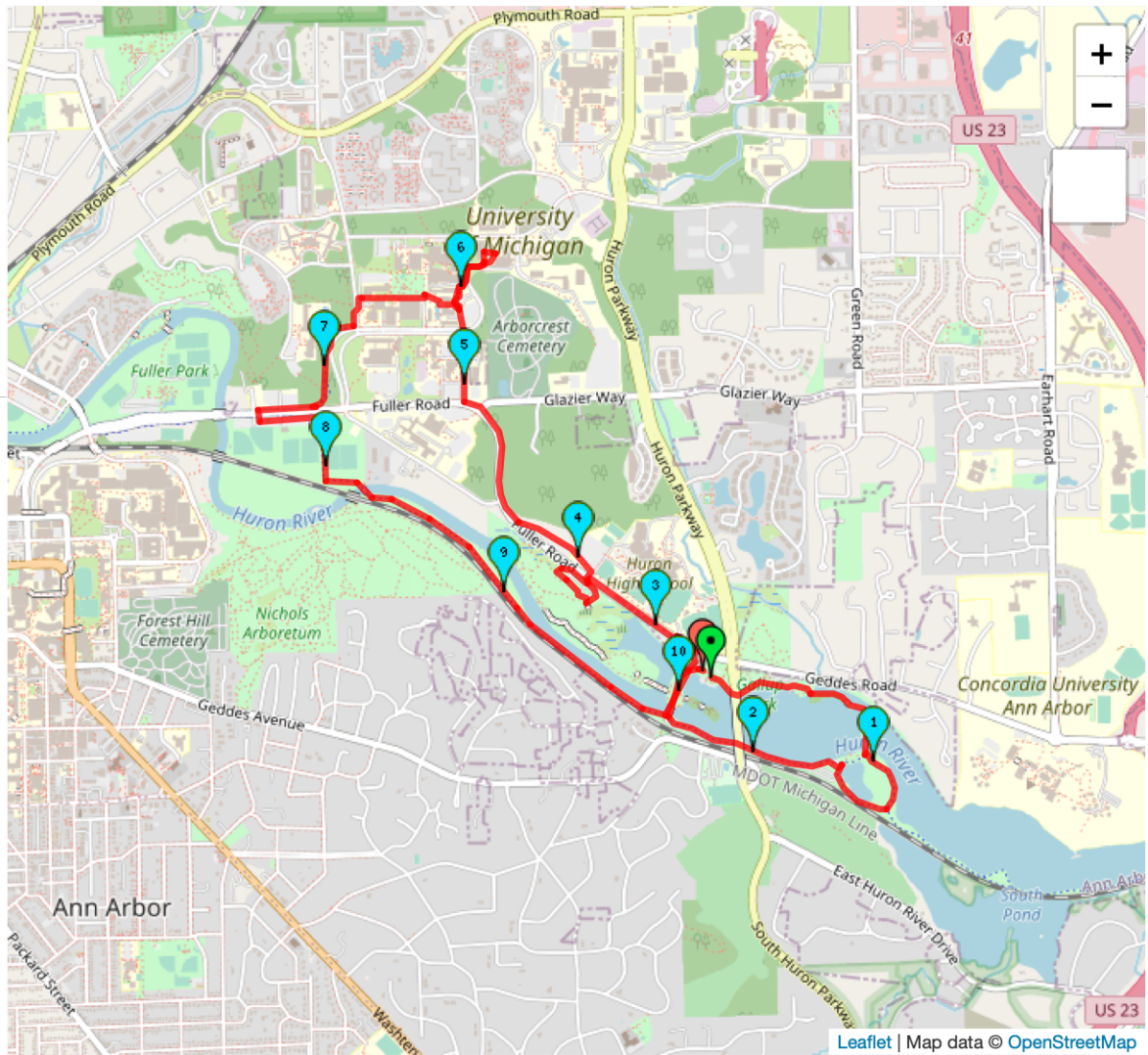


In case of emergency, please call 911.

Special Programs: **Walking the USA, A-Z.**

1. Begin in front of the canoe livery & coffee shop.
2. **RIGHT** on paved path. Go under the bridge.
3. Stay straight on path at intersections.
4. Pass the Butterfly Gardens and take a look inside the gardens if you wish.
5. Continue on the path eventually crossing three bridges.
6. Go **LEFT** after 3rd bridge on path passing a shelter on right.
7. **RIGHT** (west) at next intersection with bench in middle with name plate Iris Fauri.
8. Stay on path (B2B trail west) keeping railroad tracks on left and river on right for about 1.5 kilometers until you reach the wooden road bridge.
9. **RIGHT** at road and cross wooden bridge continuing on park road.
10. **LEFT** at park map sign and cross park road to diagonal path.
11. Cross Fuller Road.
12. **LEFT** on paved path.
13. Cross road and go toward big rock.
14. **LEFT** on paved path.
15. Cross road at stoplight into Furstenburg Park.
16. **RIGHT** on paved path.
17. Stay right at 1st intersection on paved path.
18. Stay left at next intersection on paved path.
19. Continue on paved paths in a loop around the parking lot and back to the park entrance.
20. Cross Fuller Rd. at stoplight.
21. **LEFT** on paved path.
22. Cross Glazier Way (stoplight).
23. **RIGHT** on Beal (Gerald Ford Presidential Library).
24. Cross Bonisteel Blvd. & go thru parking lot to sidewalk.
25. Follow sidewalk keeping orange sculpture on right.
26. **LEFT** on Beal (no sign).
27. **RIGHT** on Hayward.
28. **RIGHT** after first building on sidewalk to Wave Field.
29. Follow path around field and thru black gate at rear and **RIGHT** thru parking lot.
30. Cross Beal and go past orange sculpture again.
31. **RIGHT** after Lurie Engineering Center on sidewalk.
32. **RIGHT** downstairs, past fountain and up ramp or stairs.
33. Continue straight ahead (west) past Duderstadt Center and Lurie Tower.
34. **LEFT** to Pierpont Commons (last building), go around the building and turn **LEFT** on Murfin St.
35. **RIGHT** on path just before Bonisteel intersection.
36. **LEFT** on path when you reach the pond and sundial.
37. **RIGHT** onto bike trail along Fuller Rd.
38. **CROSS** Fuller Road at the light with Crosswalk in front of VA Hospital.
39. **LEFT** onto Fuller Rd. bike trail.
40. **RIGHT** on paved path past trees and green Map/Sign.
41. Stay on path as it curves left and goes over bridge.
42. Stay left after bridge and continue on path with river on left and railroad on right.
43. At park road, **LEFT** over bridge.
44. Return to the start point.

Route: 815656 Distance: 10.16 km



www.MapPedometer.com

After Walking Gallup Park– Y2055

Be sure to log back into <http://my.ava.org> > my account > finish table to log your walk as completed

Information about Gallup Park

- Gallup Park <https://www.a2gov.org/departments/Parks-Recreation/parks-places/pages/gallup.aspx>
- University of Michigan <https://umich.edu/>

