



**4+ Foolhardy Folks Club welcomes you to Highline Trail at Glacier National Park, Seasonal Event #2134
5K, 11K, and 12K EVENT rated 2C**

After driving on the breathtaking Going-to-the-Sun Road; the panoramic views continue while trekking on the famous Highline Trail. Wildflowers, rock formations, and occasional sightings of mountain goats, marmots, golden eagles, and grizzly bears, will delight the hardy folks that brave the Garden Wall path. There is a short but narrow part of the trail that was blasted from a sheer cliff face. But fear not as there is a hand rail to ease any concern about heights along this 4-6 foot wide section of the path. Overall, the elevation gain and loss is modest and yet this memorable high-alpine trail provides stunning scenery with a backcountry ambiance.



Entrance Requirements: 1) Park entrance fee or pass **AND** 2) a timed-entry vehicle reservation (vehicle reservations can only be booked in advance on [recreation.gov](https://www.recreation.gov), internet may not be available at entrances).

Going-to-the-Sun Road Shuttle: Fare-free shuttles are available on a first-come, first-served basis (<https://www.nps.gov/glac/planyourvisit/shuttles.htm>).

Starting Point: From the Logan Pass Visitor Center, cross the Going-to-the-Sun Road at the crosswalk to the trailhead sign "Highline Trail."

GPS Coordinates: 48.69536, -113.71770

Driving Directions:

Glacier National Park is located in the far NW corner of Montana. Traveling east or west on US Highway 2, exit to the north at West Glacier, then drive 32 miles on the Going-to-the-Sun Road to the Logan Pass Visitor Center.

Restrooms: Logan Pass Visitor Center.

Emergency Dial 911

Point of contact: Cheri Overman (253)709-7835 or cgeosite@gmail.com

Walk completion and credit: Be sure to log back into the OSB system (my.ava.org) to finish/complete your online registration after doing the hike. The OSB system does not deduct any walking fee from a walker's Event Bank until they have submitted walk completion info including the date the event was walked, the distance walked, and the selection of applicable special programs that walker is participating in. Nevertheless, a fee of \$2 for downloaded PDF is deducted from the user's Event Bank when the PDF is downloaded. Later, any PDF fees are credited back to walker's Event Bank when he/she submits the walk completion info as a paying-for-credit walker. Note, however, the \$2 "coupon" for the downloaded PDF expires in 60 days.

© 2025 4+ Foolhardy Folks Volkssport Club. This map and directions may only be used in conjunction with a signed American Volkssport Association athletic waiver. All other uses are prohibited.

Special Program: Walking the United States (Montana).

Thanks for participating and we hope you enjoy your hike on the Highline Trail!

Event Recommendations: This hike is located at high altitude, between 6,646 ft and 7,286 ft. The air is thin and exhaustion can come upon you unexpectedly. Carry ample water, energy drinks, and snacks. Give yourself ample time to complete this hike. Try not to get too close to the wild things, especially long horn sheep and grizzlies. Bear spray is recommended, as well as a loud air horn, should you encounter a mother bear with her cubs.

Layer your clothes as this trail is almost entirely in the open and weather conditions can change rapidly. Rain gear, hiking boots, and walking sticks are recommended as well as sun screen and a wide-brim hat.

ON MAP, YELLOW DOTS WITH NUMBERS CORRESPOND TO WRITTEN DIRECTIONS

1. From the visitor center parking lot, cross the Going-to-the-Sun Road at the crosswalk. The starting point is at the “Highline Trail” sign (48.69536, -113.71770). The trail is an out-and -back.

**POC: Cheri Overman (253-709-7835)
cgeosite@gmail.com**

2. 5K turnaround at 4th drainage (48.71444, -133.71547, elevation 6,592 ft).

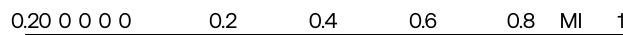
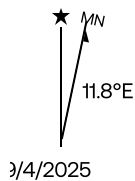
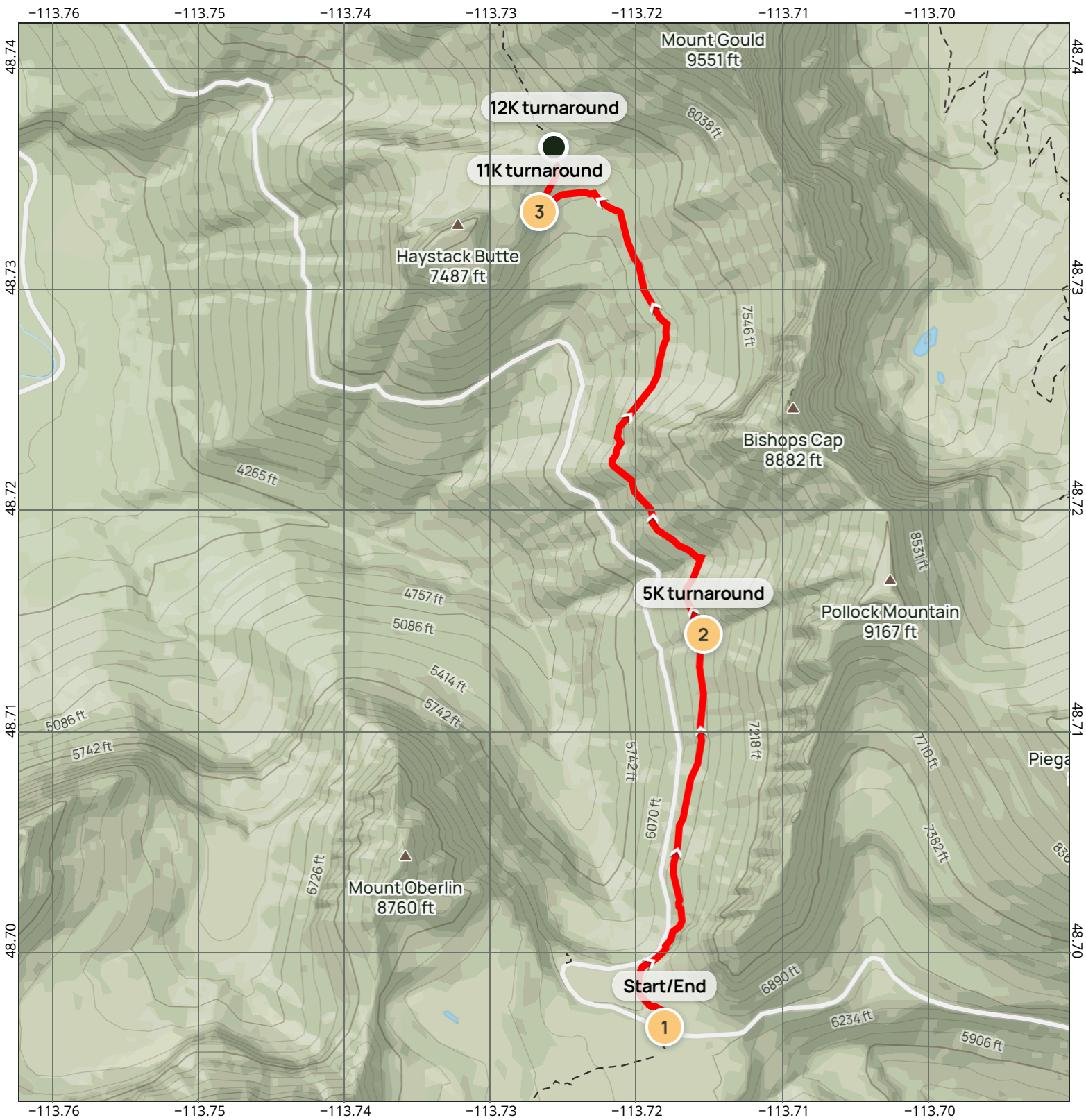
**Copyright: These directions may be used only upon registration of a sanctioned IVV/AVA event.
2025 4+ Foolhardy Folks Volkssport Club**

3. 11K turnaround at the point where trail descends and makes a sharp right turn and begins ascent (48.73360, -113.72675, elevation 6,835 ft.).

In case of emergency DIAL 9-1-1 or the Glacier National Park Rangers

4. 12K turnaround at Haystack Pass (48.73644, -113.72576, elevation 7,057 ft.).

We hope you enjoyed the hike!



Scale 1: 26466 Datum WGS84

Gain: 751.31 ft Loss: 416.67 ft



Highline Trail
Babb, MT

