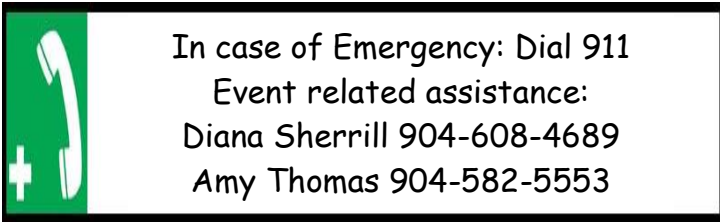




Neptune Beach/Jacksonville Beach YRE #2139



Distance: 5K

Difficulty Level: 1C

Depending on the tide and weather, you may want to alter the time you spend on the beach.

AVA Challenges: Town Halls/City Halls (Neptune Beach City Hall); Walking the United States; Walking the USA A-Z; cc: Duval County.

Start Point: Homespun Kitchen, 299 Atlantic Blvd., Atlantic Beach, FL. Public Restrooms behind Neptune Beach Animal Control bldg..

Lat: 30.32507, Lng: -81.39664

Driving Directions: From I95, exit 353B/West Union Street. Con't on FL-115 S/Arlington Expy. which becomes FL-10 E/Arlington Expy/Atlantic Blvd. for approximately 15 miles to start point on corner of E. Coast Dr. & Atlantic Blvd. on left.

1. Exit Homespun Kitchen and turn **LEFT** on Atlantic Blvd.

2. **Continue** straight across Ocean/First St. at the traffic light and **continue** to the beach.
3. **RIGHT** (south) on the beach and **continue** walking on the beach for approximately 1.4 miles. Take the beach access at 15th Ave. N. up to 1st St. **Restrooms** in the Hampton Inn between 15th Ave. & 14th Ave.
4. **RIGHT** on 1st St. to Atlantic Blvd.
5. **Cross** Atlantic Blvd. at the light and **LEFT** on Atlantic back to the start point.

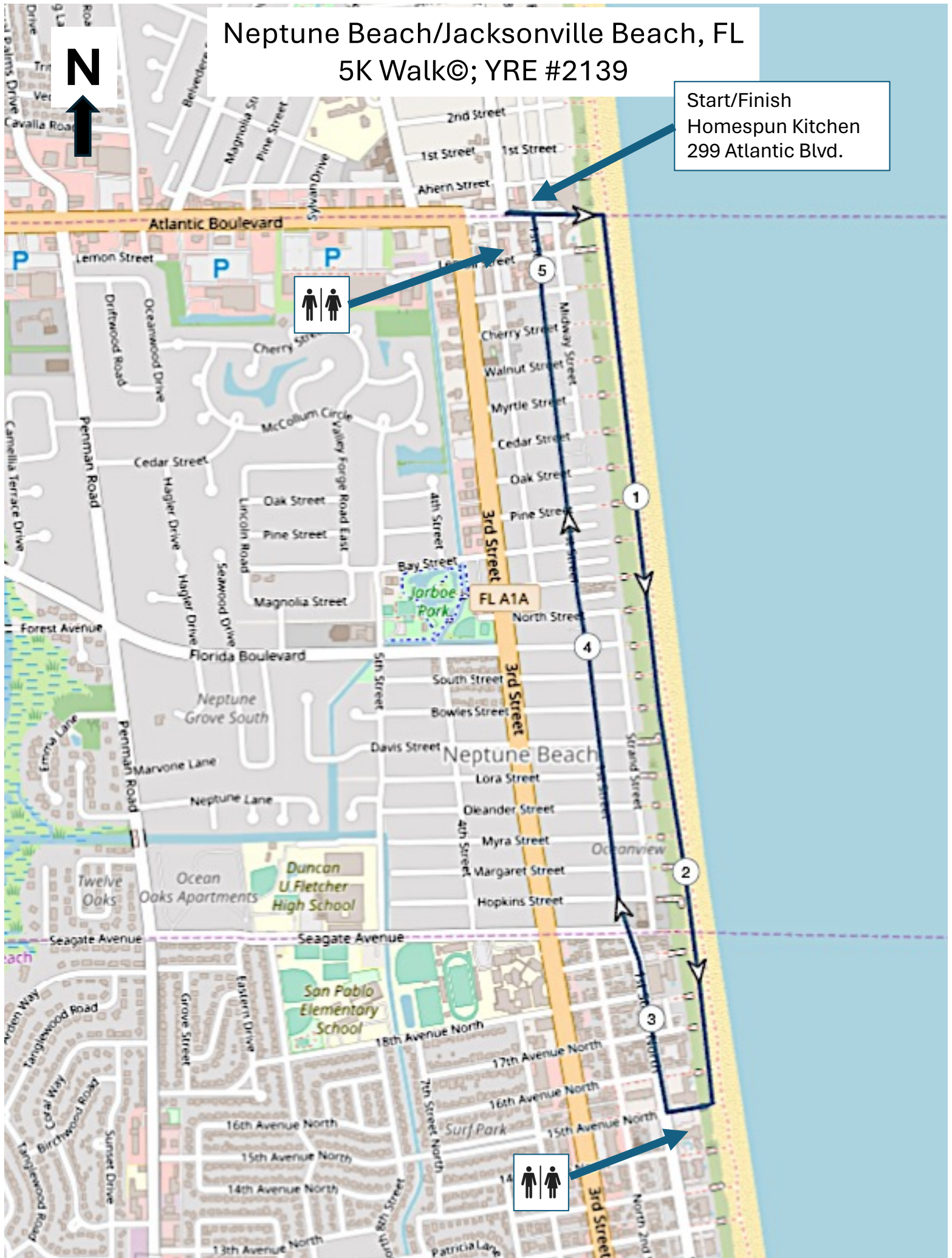
Congratulations! You have completed the Neptune Beach/Jacksonville Beach 5K Walk. The First Coast Trail Forgers hope you enjoyed your walk.

Don't forget to log back into the Online Start Box system to "finish/complete" your online registration after doing the event.

Neptune Beach/Jacksonville Beach, FL 5K Walk©; YRE #2139

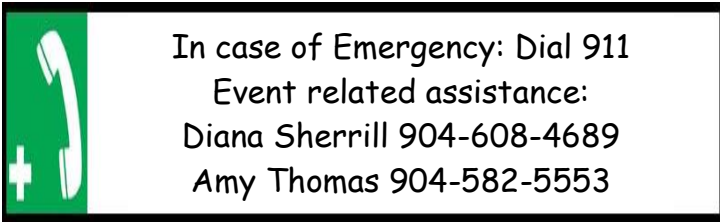


Start/Finish
Homespun Kitchen
299 Atlantic Blvd.





Neptune Beach/Jacksonville Beach YRE #2139



Distance: 10K

Difficulty Level: 1C

Depending on the tide and weather, you may want to alter the time you spend on the beach. On the map you can see that the walk is basically 2.7 miles south and 2.7 miles back north with a stop at the Pablo Historical Complex.

AVA Challenges: Town Halls/City Halls (Neptune Beach City Hall & Jax Beach City Hall); Walking the United States; Walking the USA A-Z; cc: Duval County.

Start Point: Homespun Kitchen, 299 Atlantic Blvd., Atlantic Beach, FL. Public Restrooms behind Neptune Beach Animal Control bldg..

Lat: 30.32507, Lng: -81.39664

Driving Directions: From I95, exit 353B/West Union Street. Con't on FL-115 S/Arlington Expy. which becomes FL-10 E/Arlington Expy/Atlantic Blvd. for approximately 15 miles to start point on corner of E. Coast Dr. & Atlantic Blvd. on left.

1. Exit Homespun Kitchen and turn **LEFT** on Atlantic Blvd.
2. **Continue** straight across Ocean/First St. to the beach.
3. **RIGHT** (south) on the beach and **continue** walking on the beach for approximately 2.1 miles. Before you reach the Jax Beach Fishing Pier, take the beach access ramp at 5th Ave N. There is a sign for 5th Ave. N. at the top of the ramp. **Restrooms** on the northside of the parking lot at the end of the ramp.
4. At the end of the ramp turn **LEFT** onto the brick walkway.
5. Across from The Jax Beach Fishing Pier, turn **RIGHT** onto the path along side the white building (Spring Hill Suites) to 1st St. N.
6. **LEFT** on 1st St. N. to 1st Ave. N.
7. **Cross** 1st Ave. and walk to the wide divided brick path. **RIGHT** on the path thru the center of the green space to 2nd St. N.
8. **RIGHT** on the sidewalk along 2nd St. N. to 4th Ave. N.
9. **LEFT** on 4th Ave to N. 5th St. You will cross 3rd St. (A1A) at the traffic light on your way to 5th St.
10. **LEFT** at 5th St. N. to Pablo Ave.
11. **Cross** Pablo Ave. and enter the Pablo Historical Park complex walking around to view the Cracker House, Chapel, Train, etc. Exit the complex back to Pablo Ave.
12. After walking through the complex, **RIGHT** on Pablo Ave. to the first street (4th St. N. unmarked).
13. **Cross** 4th Street N. and then immediately **RIGHT** on 4th St. N. passing the museum to Beach Blvd.

14. **LEFT** on Beach crossing 3rd St. N. to the Red Cross Building.
15. **LEFT** at the Red Cross Building onto the brick walkway to Casa Marina Hotel & Restaurant. **Public Restrooms** before you get to Casa Marina just past Sea Shells & Coral Gift Shop on your left.
16. Just past Casa Marina, **LEFT** on 6th Ave. N. to 1st St. N.
17. **RIGHT** on 1st St. N. **Restrooms** in the Hampton Inn between 14th and 15th Ave.
18. At 20th Ave. N., go thru the car barricades and continue walking on 1st/First St. N. to Atlantic Blvd.
19. **Cross** Atlantic Blvd. and **LEFT** on Atlantic back to the start point.

Congratulations! You have completed the Neptune Beach/Jacksonville Beach 10K Walk. The First Coast Trail Forgers hope you enjoyed your walk.

Don't forget to log back into the Online Start Box system to "finish/complete" your online registration after doing the event.

Neptune Beach/Jacksonville Beach, FL 10K Walk©; YRE #2139

N



FLA1A
FL 10



Start/Finish
Homespun Kitchen
299 Atlantic Blvd.

1

2

3

4

