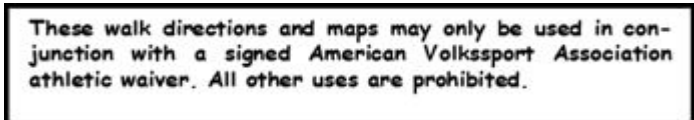



MARYLAND VOLKSSPORTS ASSOCIATION  
CRISFIELD MARYLAND 10K and 5K WALKS Y2162

TABLE OF CONTENTS

Contents

YRE Description ..... 2  
    The 10k and 5K Town Walk..... 2  
    Special Programs..... 2  
        6K Janes Island State Park Walk..... 2  
Registering for the walk ..... 2  
After you have completed the walk..... 3  
Starting Point Location:..... 3  
    Driving Directions:..... 3  
Walk Instructions ..... 4  
    10k and 5k Town Walk..... 4  
    6K to Janes Island State Park ..... 8  
Internet Resources..... 10  
Food, Lodging and Attractions Nearby ..... 10  
Photo Album ..... 10



MARYLAND VOLKSSPORTS ASSOCIATION  
CRISFIELD MARYLAND 10K and 5K WALKS Y2162

## YRE Description

Crisfield is a quaint community on the Chesapeake Bay, and the southernmost town in the State of Maryland. Described as the last gem on the Chesapeake Bay and known as the "Crab Capital of the World," you can expect wonderful food and beautiful sights while visiting this waterfront community. Crisfield is home to three museums, charter and head boat fishing, and enjoyable outdoor activities for all. Both trails are mostly flat and rated 1A.

### The 10k and 5K Town Walk

The trail goes through the town by the working docks to the main dock. Many portions of the trail are on roads with no sidewalks. Always walk carefully and facing traffic. Watch for uneven sidewalks. Route 413 the main road you drove into Crisfield on has multiple names in town. Beginning shortly before you reach the Food Lion, Route 413 North and Southbound lanes separate by a grass median. The road name for Route 413 South is named Maryland Ave. and Route 413 North is named Richardson Ave. Shortly after 6<sup>th</sup> St. there is no grass median on Route 413 and the road is called Main St. for the rest of its path to the docks.

### Special Programs

Walking with America's Veterans  
Town Hall/City Hall  
Par for the Course

### 6K Janes Island State Park Walk

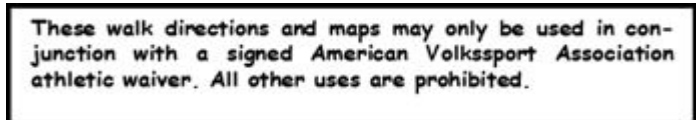

The trail goes to and through parts of Janes Island State Park. You will walk along Dougherty Creek in the state park. Portions of the walk are on roads with no sidewalks. Always walk carefully and facing traffic. In the State Park you will walk small sections on natural paths.

**Restroom Information:** Restrooms available inside the Food Lion during business hours.

**Water Availability:** Water is available for purchase at Food Lion. Please carry water.

## Registering for the walk

The Maryland Volkssports Association charges all participants over 12 a \$4 fee. When you register for your walk event, please DO NOT check the "No Credit" checkbox for any participant over 12 years of age. When you register for the walk you can download the PDF file with walk information. The PDF includes directions to the walk start and walk instructions. The fee for the download is \$2. You will be credited for this fee if you complete the walk and pay the walk participant fee within 60 days.



MARYLAND VOLKSSPORTS ASSOCIATION  
CRISFIELD MARYLAND 10K and 5K WALKS Y2162

After you have completed the walk

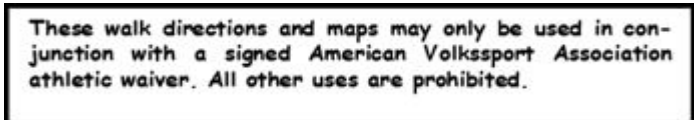

Once you have physically completed the walk, please login to your Online Start Box account click on the "My Start Box" tab, then the "Finish Table" tab, then click on "Go to Finish Table" button for the event you have completed. Use the displayed entry form to submit the date and distance of your walk as well as select applicable AVA Special Programs to generate stamped "virtual" insert cards that you may choose to print out.

Starting Point Location:

Food Lion parking lot  
1 Jacksonville Rd, Crisfield, MD 21817  
GPS (37.9919, -75.8435)

Driving Directions:

From Annapolis: Take US 50 East, towards Ocean City, 47 miles to Salisbury where US 13 South joins US 50 East as it bypasses Salisbury for 13 miles, then when they split, continue south on US 13 for 23 miles. Turn right on MD413 for 13 miles to Crisfield, until you reach Jacksonville Rd, Rt 358. Turn right, then immediately left into the Food Lion parking lot,



## Crisfield Maryland 10K and 5K walks Y2162 Rated: 1A


1. Facing Food Lion, turn LEFT to walk behind China Wok and McDonald's to the side street Hall Hwy (no sign).
2. Cross Hall Hwy and turn RIGHT to walk on left-side sidewalk to Wynfall Ave on the left.
  - a. **5K walkers** turn LEFT on Wynfall Ave. Jump to Instruction # 5.
  - b. **10K walkers** continue straight on left-side sidewalk of Hall Hwy.
3. On Hall Hwy you will cross over Daughtery Creek [Note the beautiful marshlands and many birds.] and continue to the large Minnie Daughtery Tawes Memorial. [Both the Daughtery and Tawes were prominent families of Crisfield.]
4. Turn around and retrace your steps on right-side sidewalk to Wynfall Ave. Turn RIGHT on Wynfall Ave.
5. Walk on left-side of road as there is no sidewalk. At the Stop sign turn RIGHT on Lone C Quinn Dr. Walk on left-side of road as there is no sidewalk. As you reach the end of the road, note the American Legion Post 16 [Special Program: Walking with America's Veterans], Wellington Beach and Park [Special Program: Par for the Course], and views of Jane's Island.
6. Turn around and retrace your steps on right-side sidewalk till the sidewalk ends at Brick Kiln Rd on right (no sign).
7. Turn RIGHT on Brick Kiln Rd. Walk on left-side of road as there is no sidewalk. [Note the working fishing boats & businesses to your right].
8. At the sign "Crisfield Municipal Park" on right, cross Brick Kiln Rd and continue in the same direction to Crisfield Park Pier on right.
9. Turn Right and walk to the end of the pier. [Note the beautiful marshlands, many birds and working fishing boats.] Turn around and retrace your steps to the start of the pier. [Note the large building across the street with balcony and deck chairs is Crisfield Library]
10. Turn RIGHT to walk on the oyster shell wood lined path, across the boardwalk, toward the gazebo and Route 413 South-Maryland Ave.
  - a. **5K walkers** turn LEFT on sidewalk and walk toward Family Dollar.
    - i. At crosswalk on your right, turn RIGHT and cross both Route 413 South-Maryland Ave. and Route 413 North-Richardson Ave.
    - ii. Turn RIGHT to walk a short distance along Route 413 North-Richardson Ave. to Chesapeake Ave.
    - iii. Turn LEFT on Chesapeake Ave. walking a few blocks to 1<sup>st</sup> St. [Smith Island Baking Company ships Maryland's State Dessert nationwide is on a corner.]
    - iv. Turn LEFT on 1<sup>st</sup> St. Walk two blocks to stop sign at Columbia Ave.



In case of Emergency: Dial 911  
Event related assistance:  
Yvonne Pennington: 571-217-9851

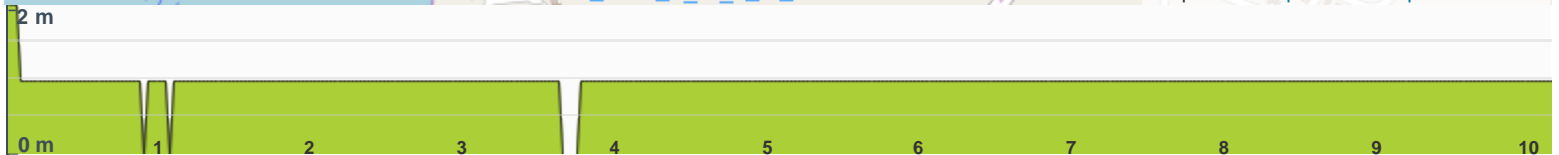
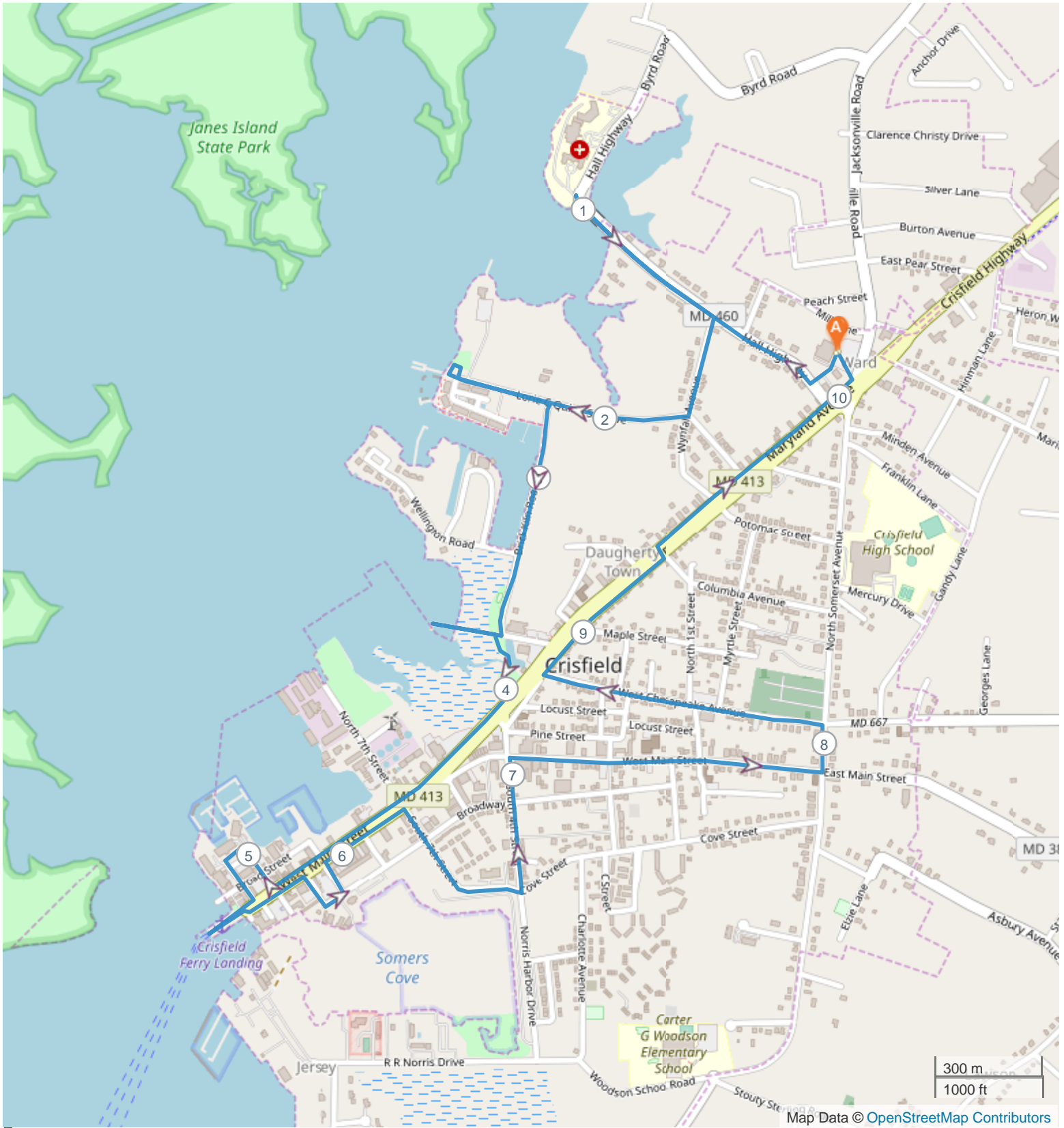
These walk directions and maps may only be used in conjunction with a signed American Volkssport Association athletic waiver. All other uses are prohibited.

- v. Turn LEFT on Columbia Ave. and walk one block to Route 413 North-Richardson Ave.
  - vi. Jump to Instruction # 25.
  - b. **10K walkers** turn RIGHT on sidewalk.
11. Continue on right-side sidewalk, passing Crisfield Area Chamber of Commerce & Visitor Center, to 10<sup>th</sup> St. Turn RIGHT on 10<sup>th</sup> St. for two blocks to Williams St. [Note the large Harbor Lights Condo and Marina complex.]
  12. Turn LEFT on Williams St. for one block, turn LEFT on 11<sup>th</sup> St. to return to Route 413 South now called Main St. [Note the MeTompkin on your right. This company is owned by the Todd family that began fishing these waters in early 1800's.]
  13. Turn RIGHT on Main St., passing Water's Edge Café, continue to the very end with the two-story pavilion that allows views to Smith Island.
  14. Turn around and walk on the right-side of Main St. to Spruce St.
  15. Turn RIGHT on Spruce St. following as it curves left to J Millard Tawes Historical Museum.
  16. Turn LEFT on 9<sup>th</sup> St. for one block returning to Main St.
  17. Turn RIGHT on Main St., passing Gordon's Confectionary and Johnny Sweets if you can, to 7<sup>th</sup> St.
  18. Turn RIGHT on 7<sup>th</sup> St. passing Somers Cove Marina (Crisfield's largest) on the right. Follow as the road bends left it changes names to Cove St. to the Stop sign at 4<sup>th</sup> St.
  19. Turn LEFT on 4<sup>th</sup> St. to Main St. [Note the US Post Office at the corner of Main & 4<sup>th</sup> St.] Turn Right on Main St. You will pass Crisfield City Hall on the right [Special Program: Town Hall/City Hall]
  20. diagonally across from Dollar General. Continue on Main St. for several blocks to Somerset Ave. with large Baptist Temple on the corner.
  21. Turn LEFT on Somerset Ave for one block to Chesapeake Ave. A large city cemetery is on the corner with a section of military graves and memorial.
  22. Turn LEFT on Chesapeake Ave. [In one block you will pass Smith Island Baking Company which ships Maryland's State Dessert nationwide.] Continue on Chesapeake Ave. to Route 413 North-Richardson Ave.
  23. Turn RIGHT on Route 413 North-Richardson Ave. for two blocks to Columbia Ave. Turn LEFT. [5k walkers rejoin]
  24. Cross at crosswalk both Route 413 North-Richardson Ave. and Route 413 South-Maryland Ave.
  25. Turn RIGHT to continue along Route 413 South-Maryland Ave., passing several side streets, to return to the Food Lion on the left.

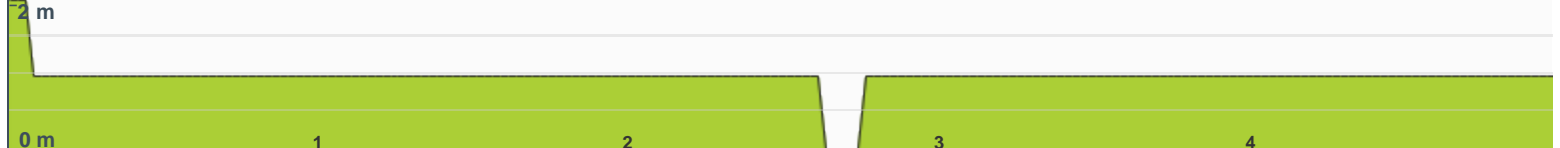
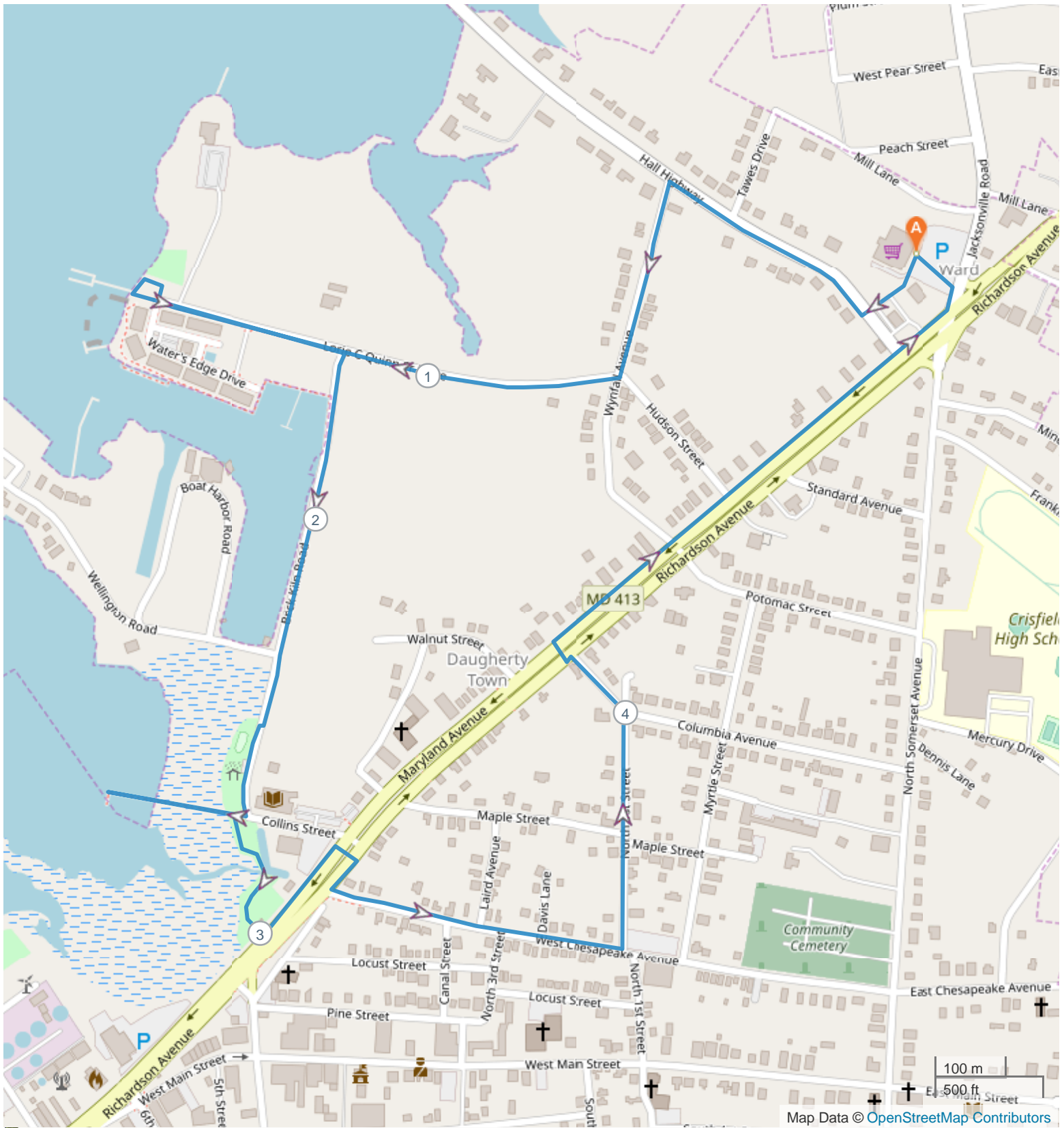


These walk directions and maps may only be used in conjunction with a signed American Volkssport Association athletic waiver. All other uses are prohibited.

# Crisfield YRE 10k



# Crisfield YRE 5k



## Crisfield 6K to Janes Island State Park 6K Y2162 rated 1A

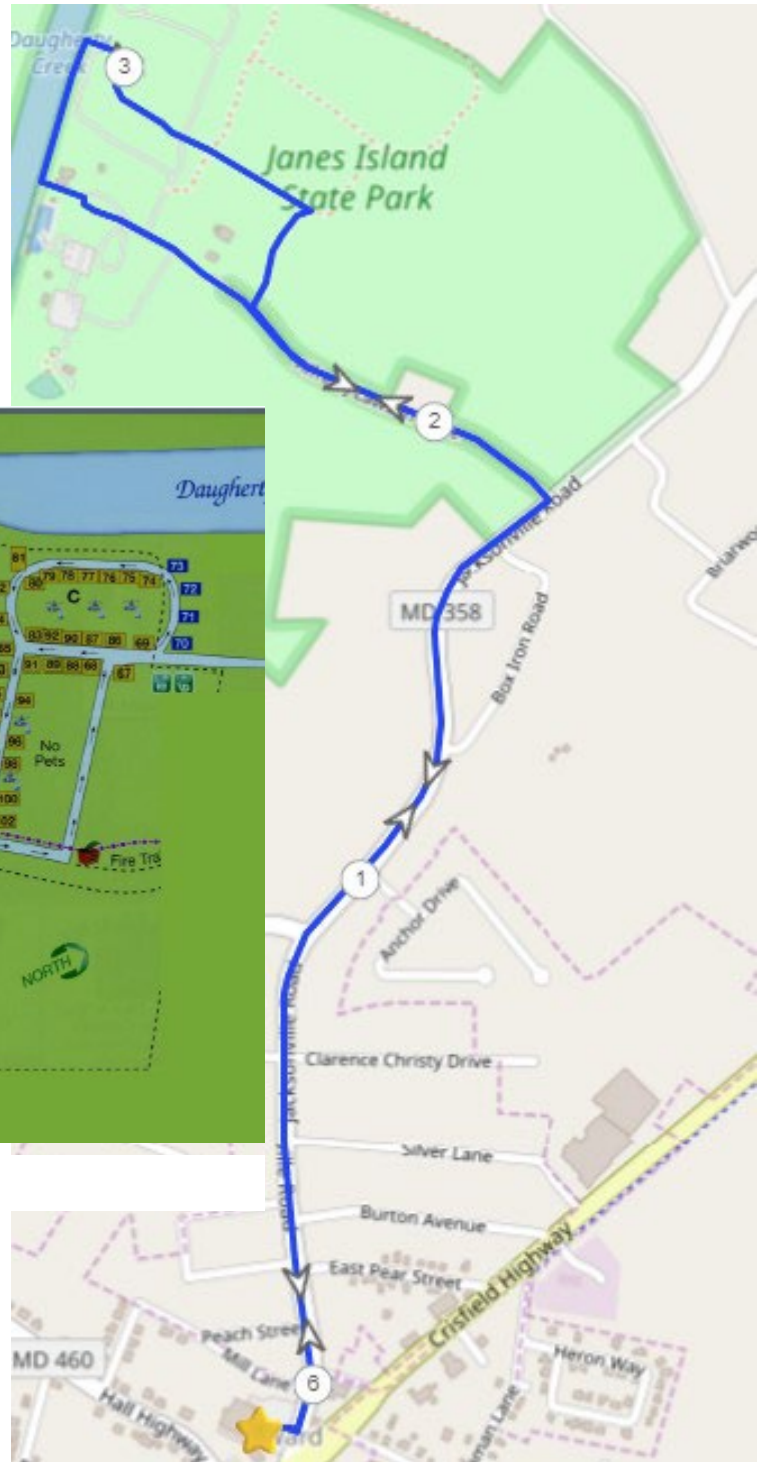
1. Facing the Food Lion, **TURN RIGHT** and walk to the end of the shopping center, towards the water tower. Cross the entrance road and **TURN RIGHT** to walk to Jackson Road (Rt 358).
2. Turn **LEFT** on the sidewalk and continue for 1.7k, passing several side streets on the left, until you reach Alfred J. Lawson Drive, the entrance to Jane Island State Park. **TURN LEFT** and walk along the left side of the road.
3. When you come upon two large brown pipes sticking up from the ground on your left, turn **RIGHT** carefully crossing the road and walk to the kiosk next to an easy natural trail, the Whitetail Trail. Continue on the trail until you cross a bridge over a small creek/canal.
4. Immediately **TURN LEFT** and continue on the Fire Trail (no sign), with the water on your left, as the trail crosses one unmarked trail and ends at a paved road.
5. Carefully cross the road and continue straight on a paved road that wanders through campground B. When you get to site #19 leave the paved road and continue straight ahead through a few trees to the water, Daugherty Creek Canal. Janes Island is across the canal from you, a popular place for canoeing and kayaking.
6. At the canal, **TURN LEFT** and continue along the canal. There are many information signs you may want to take the time to read as you walk. *NOTE before turning left feel free to wander along the canal to your right if you like. However, **pets are not allowed** in Campground C, the loop of sites farther to the right of campground B (check the map to be sure where you are)*
7. After passing Campground B, the building you pass on your left is the Nature Center/Park Store. At the end of the building **TURN LEFT** to walk between the building and the Boat House on your right. When open, the Park Store has snacks and restrooms, while the Nature Center may have exhibits to view. Continue to the paved road and straight ahead; if the store is not open, there are restrooms in a separate building on your left.
8. You'll arrive at a loop drive, go around the loop road to the main park road, Alfred J Lawson Drive. Continue straight ahead on the road passing Campground A and the trailer/RV storage area on your right and the park headquarters/maintenance area on your left.
9. Continue to Jacksonville Road, where you'll **TURN RIGHT** and retrace your steps 1.7K back to the Food Lion. We hope you enjoyed your visit to Somerset County.



In case of Emergency: Dial 911  
Event related assistance:  
Yvonne Pennington: 571-217-9851

These walk directions and maps may only be used in conjunction with a signed American Volkssport Association athletic waiver. All other uses are prohibited.

# Crisfield 6k Janes Island State Park



Janes Island State Park

MARYLAND VOLKSSPORTS ASSOCIATION  
CRISFIELD MARYLAND 10K and 5K WALKS Y2162

### Internet Resources

Maryland Volkssports Association. Portal for all Maryland volkssports events and clubs.  
<http://www.mdvolks.org/>

### Food, Lodging and Attractions Nearby

J. Millard Tawes Historical Museum website: <https://crisfieldheritage.org/>

Restaurants in Crisfield:

[https://www.yelp.com/search?find\\_desc=&find\\_loc=Crisfield%2C+MD&ns=1](https://www.yelp.com/search?find_desc=&find_loc=Crisfield%2C+MD&ns=1)

Restaurants and Lodging in and near Princess Anne:

[https://www.yelp.com/search?find\\_desc=&find\\_loc=Princess+Anne%2C+MD&ns=1](https://www.yelp.com/search?find_desc=&find_loc=Princess+Anne%2C+MD&ns=1)

[https://www.tripadvisor.com/Hotels-g41333-Princess\\_Anne\\_Maryland-Hotels.html](https://www.tripadvisor.com/Hotels-g41333-Princess_Anne_Maryland-Hotels.html)

### Photo Album

<https://photos.app.goo.gl/bDKpgbmrM1LVxoCk2>

Enjoy a slideshow of the sights on the trail. We encourage you to upload your own photos and comments to this Google Photo web page, or email them to [yastill@gmail.com](mailto:yastill@gmail.com)

