

Instructions for
Starker Arts Park
Corvallis Cruisers, YRE-2288
5/10km Walk, Rated 1A

Enjoy two flat 5km loops through the arts park, community garden, wetlands with native bee domicile, and residential areas in western Corvallis. Walk also includes a small arboretum.

Walk Start Location: Bruce Starker Arts Park, 4485 SW Country Club Drive, Corvallis, OR 97330.

GPS coordinates: 44.54933, -123.29980.

Port-a-potty available at Trailhead.

Driving Directions: From N or S, take I-5 Exit 228 (Hwy34). Follow signs to Corvallis. Approaching Corvallis turn left on Corvallis-Newport Hwy and merge onto Hwy 20. Turn left on SW 35th St, then right onto SW Country Club Dr. Right on SW 45th St to enter the park and right to get to the parking area.

Walk Completion and Credit: Be sure to log back into the OSB system to finish/complete your online registration after doing the event. The OSB system does not deduct any event fee from a participant's Event Bank until they have submitted event completion info including the event was walked, the distance walked, and the selection of applicable special programs that person is participating in. (Nevertheless, a fee of \$2 for a downloaded PDF is deducted from the user's Event Bank when the PDF is downloaded. Later, any PDF fees are credited back to a user's Event Bank when he/she submits the event completion info as a paying for credit participant. Note, however, the \$2 coupon for the downloaded PDF will expire in 60 days.)

"Please use either the Online Start Box (OSB) or Physical Start Box (PSB) to register and complete the event. Do NOT mix and match, for example, by registering using the OSB then completing your event using the PSB nor signing the PSB log sheet. The sponsoring club only receives credit for an OSB participation when an OSB registration has been completed online by entering your participation date, distances, and any special programs using the OSB."

In case of Emergency: Dial 911

Walk Contact Person: Rozy at 541-981-3794 or Stella Gallagher at 541-908-4241

These walk directions and maps may only be used in conjunction with a signed American Volkssport Association athletic waiver. All other uses are prohibited.

These directions may be used only upon registration at a currently sanctioned IVV/AVA event. For emergencies contact 911. Walk owner is Rozy Weatherby and she can be reached at 541-981-3794.

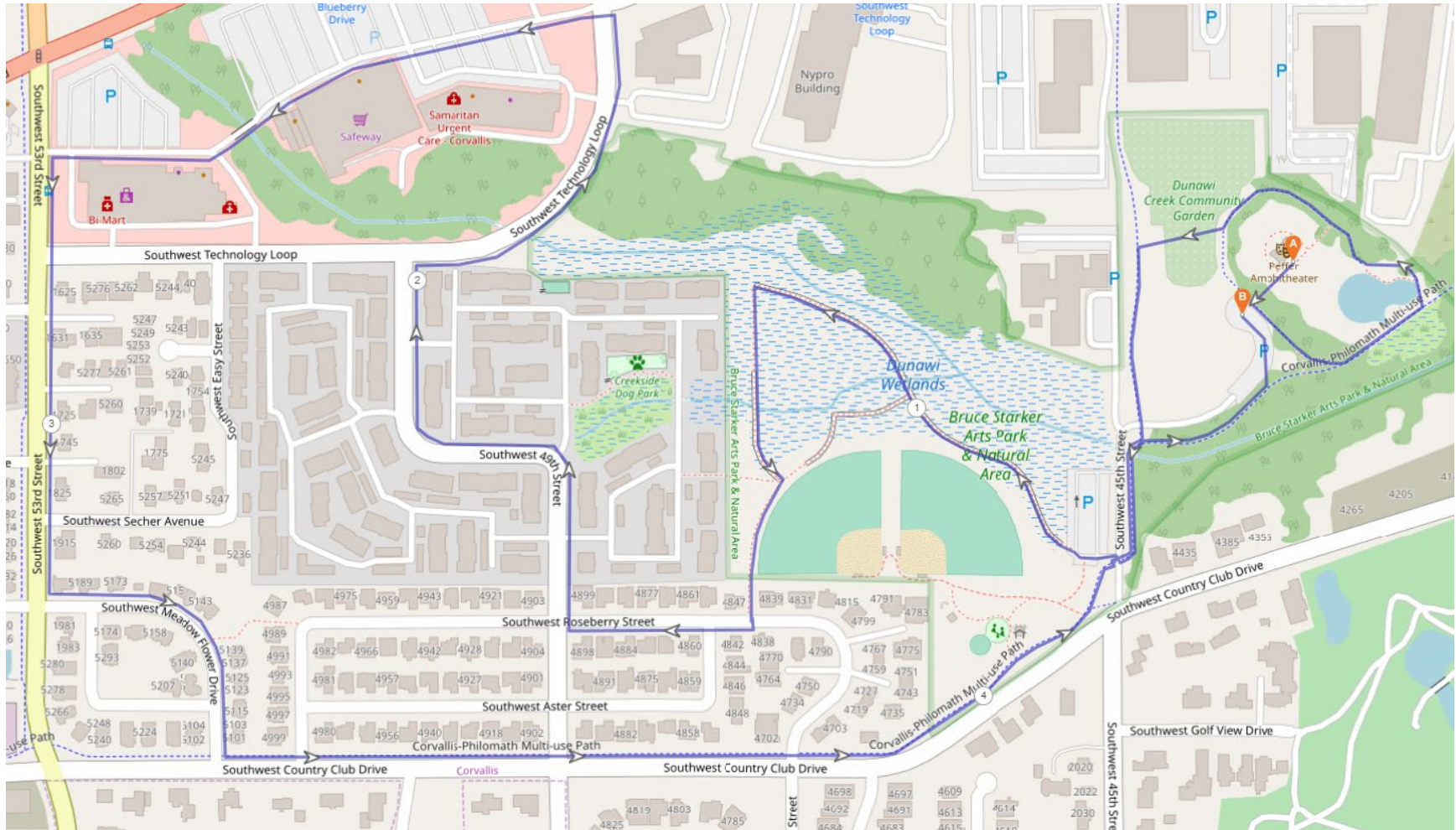
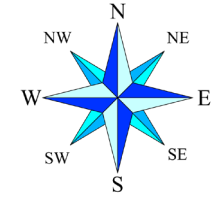


Starker Arts Park
Sponsored by Corvallis Cruisers
5/10K Rated 1A, Stamp #2288

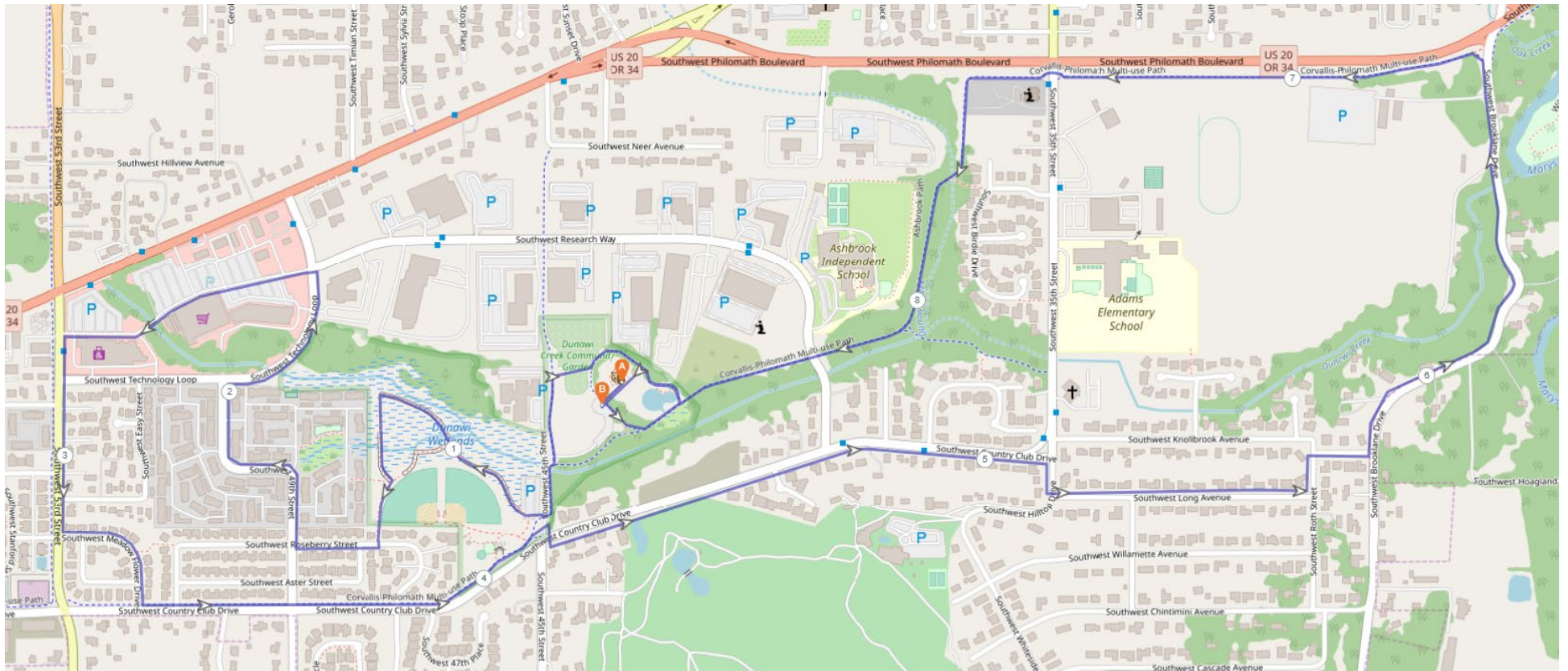
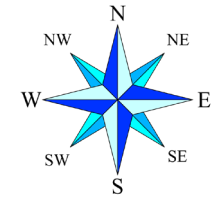
1. Start facing stage.
2. **LEFT** following path to parking lot.
3. **CIRCLE LEFT** around lake.
4. **CONTINUE** on path behind stage.
5. **RIGHT** at Community Garden sign.
6. **FOLLOW** path past wood chips up to the end of the garden.
7. **LEFT** across grassy area to bike path.
8. **LEFT** on bike path passing parking lot.
9. **RIGHT** at far end of Sunset Park parking lot.
10. **RIGHT** at entrance to the Wetlands path following as it curves through park. *(1K just after entering wetlands. Notice Native Bee Domicile on left.)*
11. **CROSS** then **RIGHT** on Roseberry.
12. **RIGHT** on SW 49th Street following as it turns right. *(2K just before first turn.)*
13. **RIGHT** on Technology Loop to crosswalk.
14. **LEFT** to **CROSS** Tech Loop then **LEFT** on sidewalk to shopping entrance.
15. **RIGHT** crossing in front of shopping center passing BiMart. *(3K just past Safeway. Restrooms inside.)*
16. **LEFT** on 53rd to Meadowflower St.
17. **LEFT** on Meadowflower St to end.
18. **LEFT** on Country Club Drive. *(The Sunset Meadows Small Tree Arboretum is on your left. 4K before SW 49th.)*
19. At Sunset Park area after 49th St, there is an Artcentric rock art display on the ground with park benches on either side.
20. **5K LEFT** at 45th and **RETURN** to start.
10K CONTINUE STRAIGHT on Country Club. *(On a hot day you may carefully cross to sidewalk on other side. At Pinehurst **CROSS BACK** carefully as sidewalk soon ends.) Walk on left facing traffic. 6K at Martin St.*
21. **CONTINUE STRAIGHT** to island to **CROSS** Whiteside carefully.
22. **RIGHT** on Whiteside.
23. **LEFT** on Long St to end.
24. **LEFT** on Roth St.
25. Take first **RIGHT** on Knollbrook.
26. **LEFT** on Brooklane Dr. (7K) Walk in bike lane single file around curve.
27. **LEFT** on path before Hwy 20/34. *(8K shortly after the turn.)*
28. **CROSS** 35th at crosswalk and **CONTINUE** on path as it soon curves left.
29. **STRAIGHT** past path on left. (9K)
30. **RIGHT** at Y.
31. **RIGHT** at pond and fountain to return to Start/Finish.

Thanks for doing this walk! We have 3 other walks that start at the Super 8 Motel. One is a seasonal walk at Peavy Arboretum, and you drive 6.6 miles from the start.

Starker Arts Park Y2288, 5km, Rated 1A



Starker Arts Park Y2288, 10km, Rated 1A

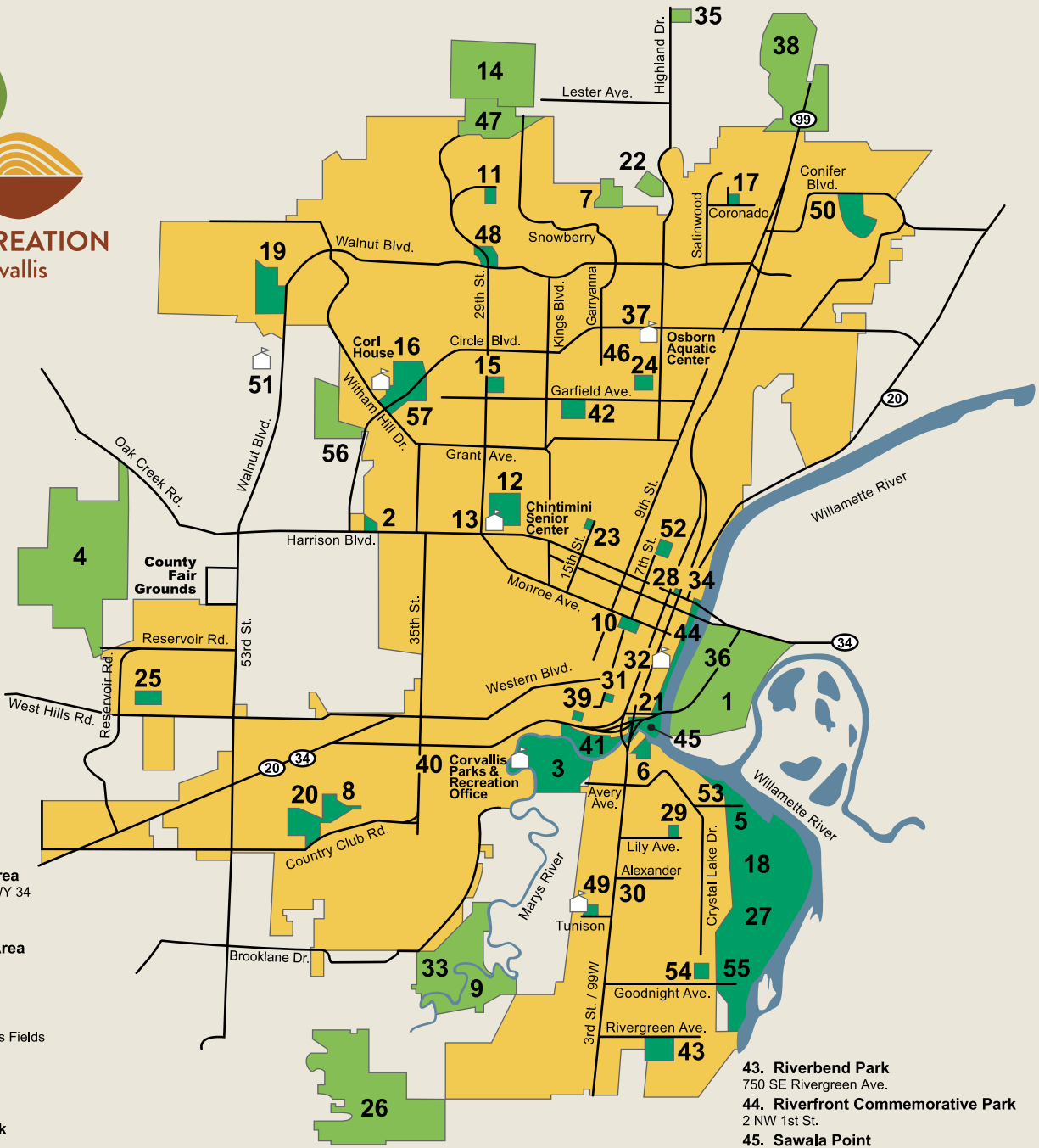




PARKS & RECREATION
City of Corvallis

KEY

- Park
- Natural Area
- City Limits
- City Building



- 1. Alan B. Berg Natural Area**
33900 Roche Lane, south of HWY 34
- 2. Arnold Park**
3900 NW Harrison Blvd
- 3. Avery Park & Natural Area**
1200 SW Avery Park Dr.
- 4. Bald Hill Natural Area**
6460 NW Oak Creek Dr
- 5. Bocce Ball Courts**
North side of Crystal Lake Sports Fields
- 6. BMX Track**
551 SE Chapman Pl.
- 7. Brandis Natural Area**
End of NW Snowberry Pl.
- 8. Bruce Starker Arts Park & Natural Area**
4485 SW Country Club Dr.
- 9. Caldwell Natural Area**
No vehicle access.
- 10. Central Park**
650 NW Monroe Ave.
- 11. Chepenefa Springs Park**
2800 NW Daylily Ave.
- 12. Chintimini Park**
605 NW 27th St.
- 13. Chintimini Senior & Community Center**
2601 NW Tyler Ave.
- 14. Chip Ross Park**
NW Lester Ave.
- 15. Cloverland Park & Tennis Courts**
1605 NW 29th St.
- 16. Corl House**
3975 Witham Hill Dr.
- 17. Coronado Park**
NW Coronado St. & NW Mirador Pl.
- 18. Crystal Lake Sports Fields**
100 SE Fischer Lane
- 19. Dr. Martin Luther King, Jr. Park & Natural Area**
4905 NW Walnut Blvd.

- 20. Dunawi Creek Community Garden**
4485 SW Country Club Dr.
- 21. Eric Scott McKinley Skate Park**
645 SW 2nd St. at Sawala Point
- 22. Forest Dell Natural Area**
3231 NW 13th St.
- 23. Franklin Square Park**
15th St. & Taylor Ave.
- 24. Garfield Park**
1715 NW Dixon St.
- 25. Grand Oaks Park**
6200 SW Trellis Dr.
- 26. Herbert Farm & Natural Area**
1760 SW Herbert Ave.
- 27. Kendall Natural Area**
1300 SE Fischer Lane
- 28. Kermit E. Roth Park**
400 NW 2nd St.
- 29. Lilly Park**
865 SE Lilly Ave.
- 30. Lincoln Tennis Courts**
110 SE Alexander Ave.

- 31. Little Fields Park**
520 SW B Ave
- 32. Majestic Theatre**
115 SW 2nd St.
- 33. Marys River Natural Area**
SW Brooklane Dr. & SW Brooklane Pl.
- 34. North Riverfront Park**
1st St. & Tyler Ave.
- 35. Noyes Natural Area**
No vehicle access.
- 36. Orleans Natural Area**
East of Willamette River, west of Hwy. 34
- 37. Osborn Aquatic Center**
1940 NW Highland Dr.
- 38. Owens Farm & Natural Area**
Hwy. 99 East.
- 39. Peanut Park**
7th St. & D Ave.
- 40. Pickleball Courts**
1555 SW 35th St.
- 41. Pioneer Park**
1300 Philomath Blvd.
- 42. Porter Park**
1895 NW Hayes

- 43. Riverbend Park**
750 SE Rivergreen Ave.
- 44. Riverfront Commemorative Park**
2 NW 1st St.
- 45. Sawala Point**
645 SW 2nd St.
- 46. Tennis Courts**
NW 13th St. & NW Cleveland Ave.
- 47. Timberhill Natural Area**
29th St. & Bunting Pl.
- 48. Timberhill Park**
2875 NW Walnut Blvd.
- 49. Tunison Park & Community Room**
365 SW Tunison Ave.
- 50. Village Green Park**
980 NE Conifer Blvd
- 51. Walnut Community Room**
4950 Fair Oaks Dr.
- 52. Washington Park**
600 NW 7th St
- 53. Willamette Boat Landing**
100 SE Fisher Ln.
- 54. Willamette Park Community Garden**
1350 SE Goodnight Ave.
- 55. Willamette Park & Natural Area**
1350 SE Goodnight Ave.
- 56. Witham Hill Natural Area**
End of Circle Blvd. past Witham Hill Dr.
- 57. Woodland Meadow Natural Area**
3540 NW Circle Blvd