

ENTERPRISE – Wallowa County – YR 2412

These walking directions and maps may only be used in conjunction with a signed American Volkssport Association athletic waiver. All other uses are prohibited. For emergencies contact 911. Walk owner is Dan Webster and he can be reached at 971-221-4994.

INTRODUCTION

Thank you for participating in this Oregon Trail State Volkssport Association event. Our goal is to make this a memorable walk for you. If there are any improvements or suggestions you have, please send them to the POC email. We do ask that if any unforeseen construction or obstacles are encountered during the walk that you also contact us so we can update the materials. If there are any new challenge sightings or if a listed challenge is no longer present, please contact us so we can update the listing information for all future walkers.

DRIVING DIRECTIONS

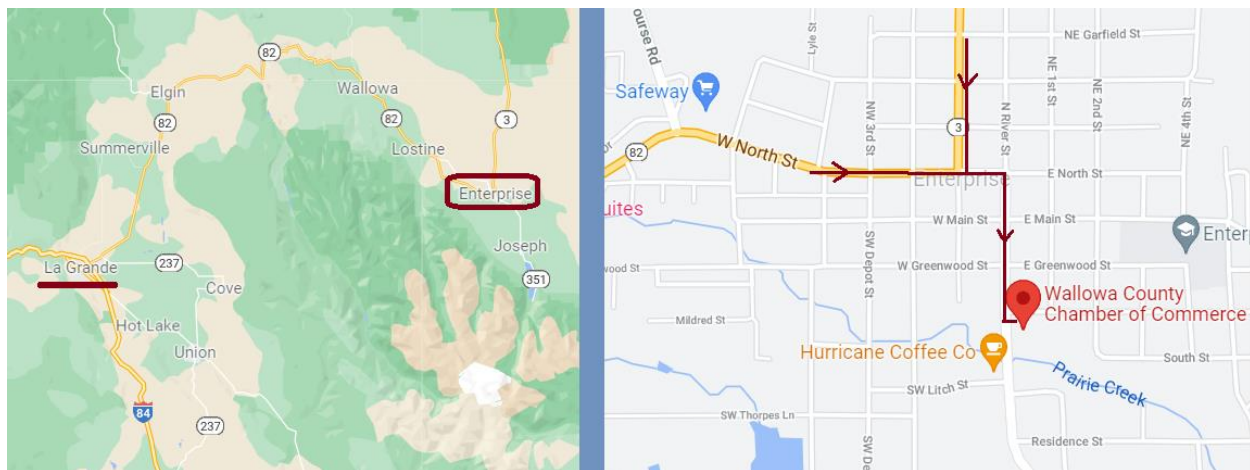
Address Enterprise Chamber of Commerce Visitor Center, 309 S. River St., Enterprise, OR 97828

GPS 45.42368, -117.27693 **PLUS CODE:** CPFF+95 Enterprise, Oregon

DESCRIPTION

From Oregon, Take I-84 to La Grande, OR and then OR-82 to Enterprise. You enter on North St. and continue to N. River St. Take a RIGHT and the Chamber of Commerce Visitor Center will be on the left. From Washington, take WA-129 from Clarkston. This changes to OR-3 at the stateline. You enter the city on NW 1st St. Take a LEFT at North St. and then RIGHT on N. River St. The Chamber of Commerce Visitor Center is on the left. Do not park in the business center parking lot.

PARK on E. Grant St. or gravel lot next to building off S. River St. **Restrooms** available at Start



Walk Completion and Credit: Be sure to log back into the OSB system to finish/complete your online registration after doing the event. The OSB system does not deduct any event fee from a participant's Event Bank until they have submitted event completion info including when the event was walked, the distance walked, and the selection of applicable special programs that person is participating in. (Nevertheless, a fee of \$2 for a downloaded PDF is deducted from the user's Event Bank when the PDF is downloaded. Later, any PDF fees are credited back to a user's Event Bank when he/she submits the event completion info as a paying for credit participant. Note, however, the \$2 coupon for the downloaded PDF will expire in 60 days.

ENTERPRISE – Wallowa County – YR 2412 – 10k – 1A

These walking directions and maps may only be used in conjunction with a signed American Volkssport Association athletic waiver. All other uses are prohibited. For emergencies contact 911. Walk owner is Dan Webster and he can be reached at 971-221-4994.

1. **From** Visitor Center Front Door, Cross S. River St at Grant St. in the crosswalk
2. **LEFT** on S River St.
3. **CONTINUE** Straight on the sidewalk at the bend in the road to continue on S. River St.
4. **CONTINUE** to Fish Hatchery Ln. and the observe the Wallowa County Nursery.
5. **TURN Around** and Return to SE Alamo St.
6. **RIGHT** on SE Alamo St.
7. **RIGHT** on SE School St. to the Terminal Gravity Brewery sign.
8. **TURN Around** and RETURN on SE School St., Crossing the highway to Residence St.
9. **RIGHT** on Residence St.
10. **LEFT** on Prairie Creek St; changes to SE 5th St.
11. **LEFT** on E. Grant St.
12. **RIGHT** on SE 4th St.
13. **LEFT** on E. Greenwood St.
14. **RIGHT** on SE 1st St.
15. **LEFT** on E. Main
16. **RIGHT** on NW 2nd St.
17. **RIGHT** on W. North St.
18. **LEFT** on NE 4th St.
19. **LEFT** on E. Park St.
20. **RIGHT** on NE 2nd St.
21. **RIGHT** on NE Garfield St.
22. **LEFT** on NE 4th St.
23. **LEFT** on NE Wagner St.
24. **RIGHT** on NE Alder St. to the cemetery.
25. **ENTER cemetery** and continue past the war memorial and flag pole on your left.
26. **CONTINUE** on the road clockwise as it circles the boundary of the cemetery
27. **LEFT** to exit the cemetery on NE Alder St.
28. **RIGHT** on NE Vista Dr. and **RIGHT** at the “T”
29. **CROSS and RIGHT** on Glendale Ave
30. **LEFT** on NE Summit Dr.
31. **LEFT** on NE Hyland St.
32. **LEFT** on N. River St.
33. **LEFT** on NE Alder St.
34. **RIGHT** on NE 1st St.
35. **RIGHT** on NE Logan St.
36. **RIGHT** on N River St.
37. **LEFT** on NW Garfield St.
38. **LEFT** on NW 2nd St.
39. **RIGHT** on NW Logan St.
40. **RIGHT** on NW 3rd St.
41. **LEFT** on W. Park St.
42. **RIGHT** on Lyle St.
43. **LEFT** on NW Silver St., using the sidewalk to the end where it turns Left
44. **LEFT** on sidewalk through the Ball Parks to corner of W. Park St and N. Holmes St.
45. **CONTINUE** down N. Holmes St. past the Safeway, cross the main highway.
46. **CONTINUE** on N. Holmes St. to W. Main St.
47. **LEFT** on W. Main St. to SW Depot St.
48. **RIGHT** on SW Depot St to SW Boyd St.
49. **RIGHT** on SW Boyd St to Montclair St.
50. **LEFT** on Montclair St. to SW Thorpes Ln.
51. **LEFT** on SW Thorpes Ln. to SW Depot St.
52. **LEFT** on SW Depot St. to SW Litch St.
53. **RIGHT** on SW Litch St. to S River St.
54. **LEFT** on S. River St. to Grant St.
55. **CROSS** S. River St. at Grant St., returning to the Visitor Center

Text © 2021 Oregon Trail State Volkssport Association

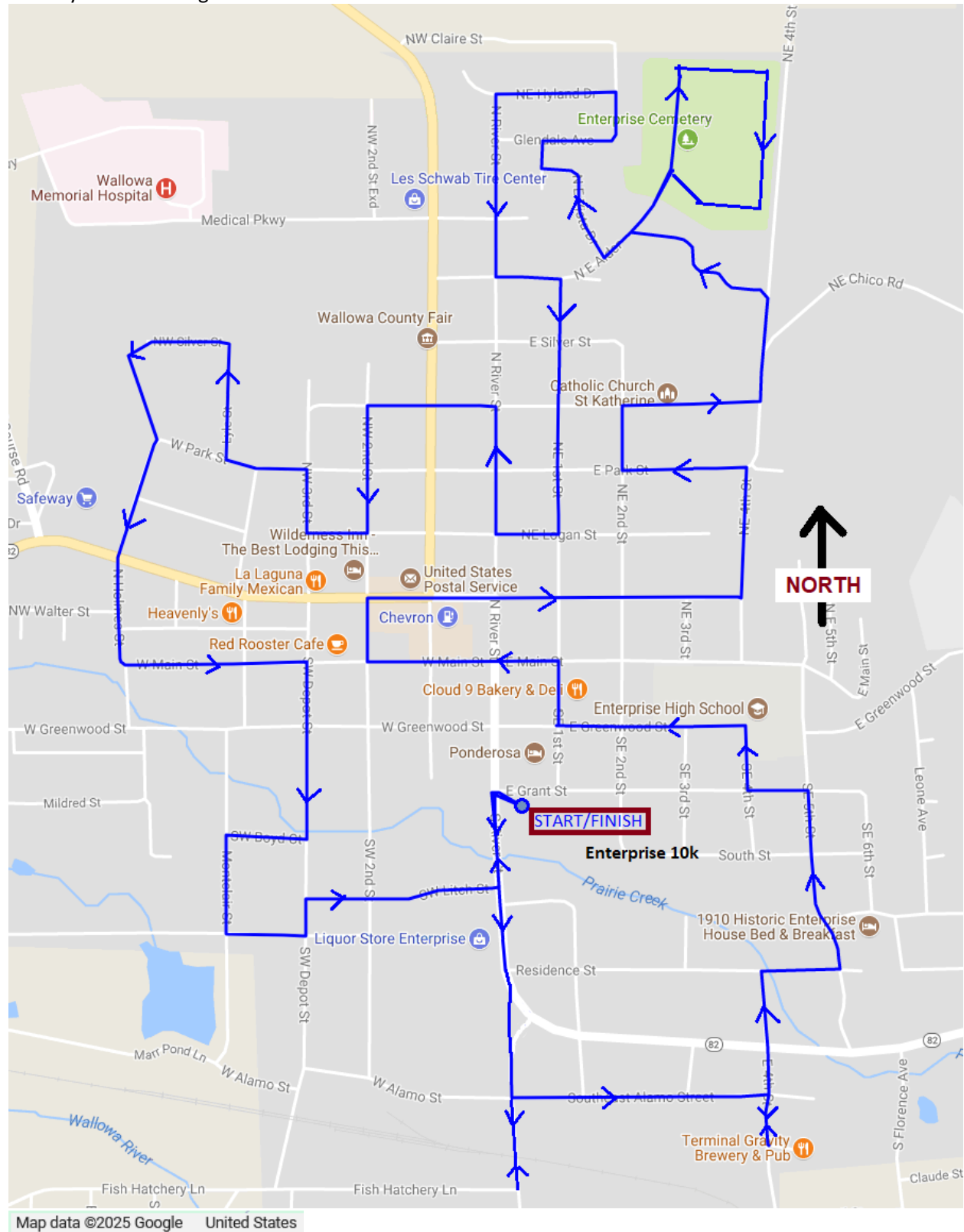
www.walkoregon.org



EMERGENCY: 911
NON-EMERGENCY:
POINT OF CONTACT: Dan Webster 971-221-4994

ENTERPRISE – Wallowa County – YR 2412 – 10k – 1A

Thank you for walking this OTSVA Year-Round



Text © 2021 Oregon Trail State Volkssport Association

www.walkoregon.org



EMERGENCY: 911
NON-EMERGENCY:
POINT OF CONTACT: Dan Webster 971-221-4994

ENTERPRISE – Wallowa County – YR 2412 – 5k – 1A

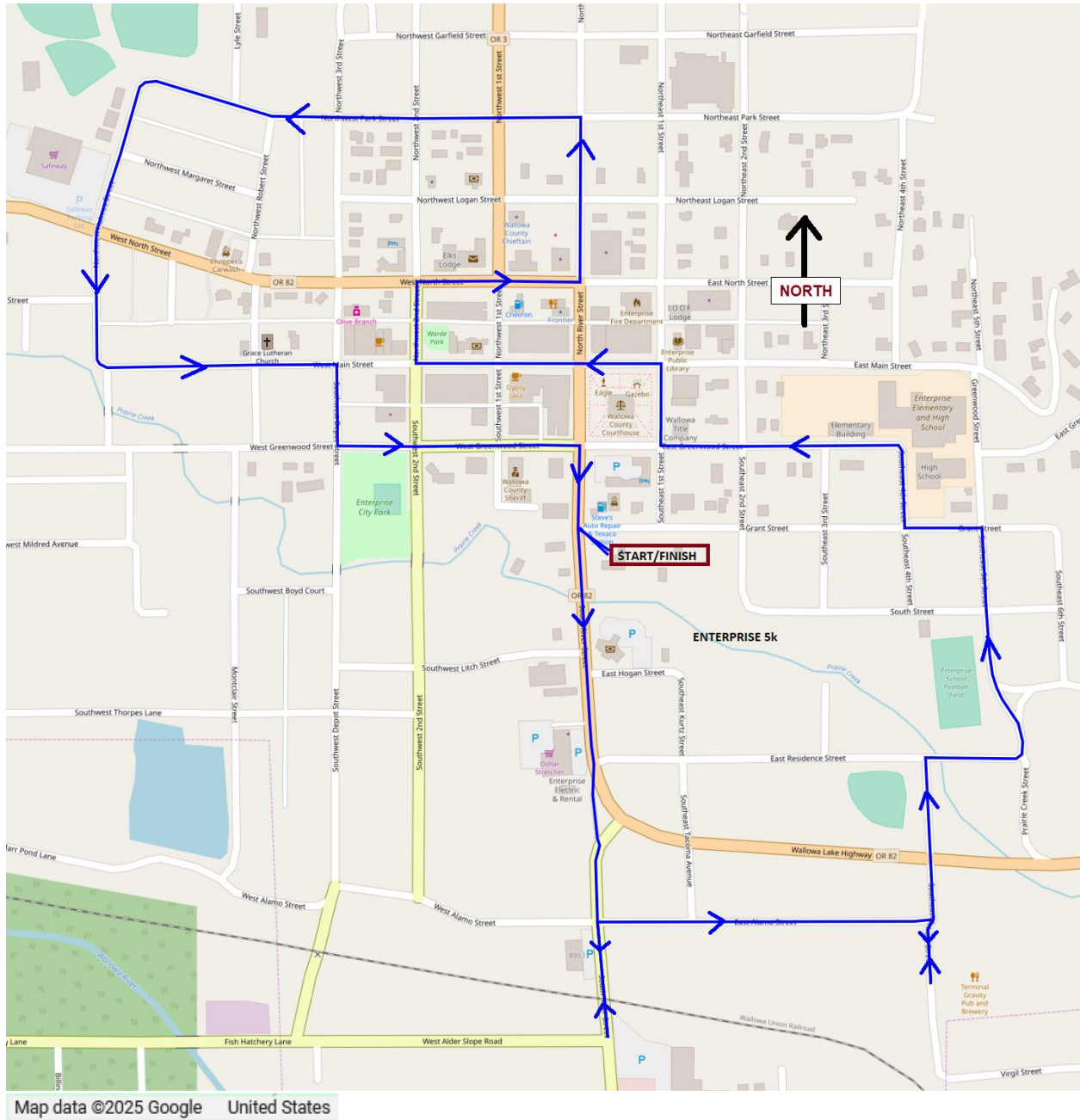
These walking directions and maps may only be used in conjunction with a signed American Volkssport Association athletic waiver. All other uses are prohibited. For emergencies contact 911. Walk owner is Dan Webster and he can be reached at 971-221-4994.

1. **From** Visitor Center Front Door, Cross S. River St at SE Grant in the crosswalk
2. **LEFT** on S River St.
3. **CONTINUE** Straight on the sidewalk at the bend in the road to continue on S. River St.
4. **CONTINUE** to Fish Hatchery Ln. and the observe the Wallowa County Nursery.
5. **TURN Around** and Return to SE Alamo St.
6. **RIGHT** on SE Alamo St.
7. **RIGHT** on SE School St. to the Terminal Gravity Brewery sign. Make a visit or continue with next step.
8. **TURNAROUND and RETURN back** on SE School St., Crossing the main highway to Residence St.
9. **RIGHT** on Residence St.
10. **LEFT** on Prairie Creek St.; this will change to NE 5th St.
11. **LEFT** on E. Grant St.
12. **RIGHT** on SE 4th St.
13. **LEFT** on E. Greenwood St.
14. **RIGHT** on SE 1st St.
15. **LEFT** on E. Main
16. **CROSS River St, then W. 1st St**
17. **RIGHT** on NW 2nd St.
18. **RIGHT** on W. North St.
19. **LEFT** on N. River St.
20. **LEFT** on E. Park St.
21. **LEFT** on N. Holmes St. past the Safeway, crossing the main highway.
22. **CONTINUE** down N. Holmes St. to W. Main St.
23. **LEFT** on W. Main St. to SW Depot St.
24. **RIGHT** on SW Depot St to W. Greenwood St.
25. **LEFT** on W. Greenwood St.
26. **RIGHT** on S. River St. to Grant.
27. **CROSS** S. River St. at Grant, returning to the Visitor Center

Thank you for walking this OTSVA Year-Round



ENTERPRISE – Wallowa County – YR 2412 – 5k – 1A



Text © 2021 Oregon Trail State Volkssport Association

www.walkoregon.org



EMERGENCY: 911
NON-EMERGENCY:
POINT OF CONTACT: Dan Webster 971-221-4994