

**Chester County Red Rovers
Year-Round Walk – Online Start Box
Rambling Around Radnor
Y2425 – 6K & 10K – Rated 2B**



Table of Contents

1. Driving Directions to Start	page 2
2. Walk Completion & Credit Information	page 2
3. 5k Walk Directions	page 3 ~ 4
4. 5k Map	page 5
5. 10k Walk Directions	page 6 ~ 8
6. 10k Map	page 9
7. Supplemental Information	page 10
8. Special Programs	page 11 ~ 12

Driving Directions

- The Start Point is located at the Radnor Hotel.
- The street address is 591 Lancaster Avenue, Wayne PA, 19087
- From Rte 476, take the Villanova exit for Rte 30 West. Turn left on Rte 30. After crossing Radnor-Chester Rd, turn right at the traffic light for the Radnor Hotel. Make an immediate right down a ramp to the hotel parking lot. The Start Box is located at the Check-in Desk.
- GPS Coordinates ~ 40.04133453392194, -75.36605342327485

Walk Completion & Credit Information

- Be sure to log back into the OSB system to finish/complete your online registration after walking the event.
- The OSB system does not deduct any event fee from a participant's Event Bank until he/she has submitted event completion information including the date the event was walked, the distance walked, and the selection of applicable Special Programs in which the walker is participating.
- Nevertheless, a fee of \$2 for a downloaded PDF is deducted from the walker's Event Bank when the PDF is downloaded.
- Later, any PDF fees are credited back to the walker's Event Bank when he/she submits the even completion information as a paying-for-credit participant.
- However, the \$2 coupon for the downloaded PDF will expire in 60 days.

**Chester County Red Rovers
Rambling Around Radnor
6K ~ Y2425 -- Rated: 1A**

These walk directions and maps may only be used in conjunction with a signed American Volkssport Association athletic waiver.
All other uses are prohibited.

Chester County Red Rovers, ©2024

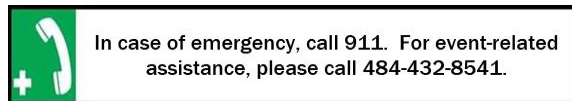
Start Point: Radnor Hotel, 591 E. Lancaster Ave., St. Davids PA

Special Programs: Par for the Course, Rails to Trails, Step to the Beat

Directions

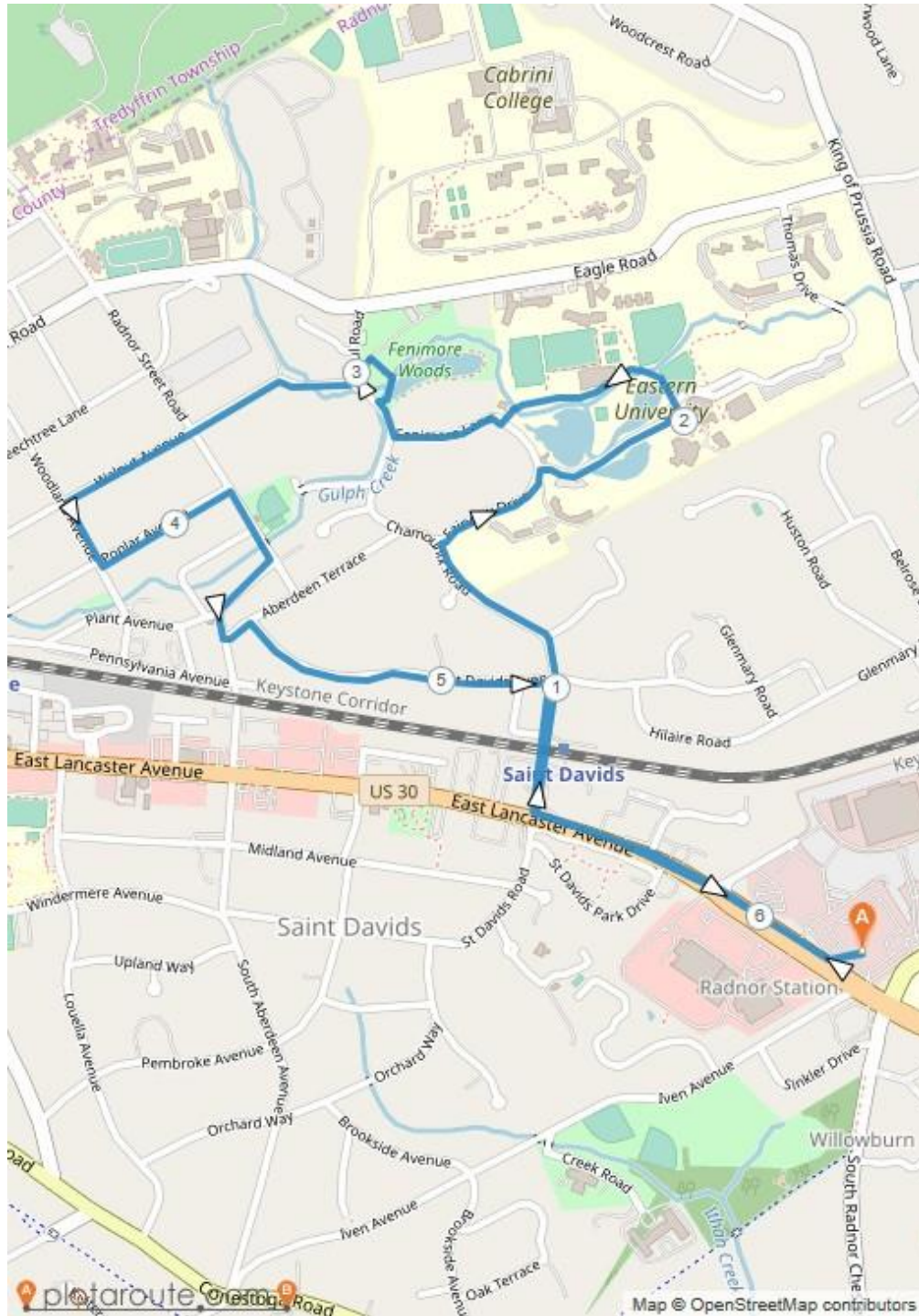
1. Exit the hotel and walk straight ahead to the steps leading to Lancaster Ave.
2. RIGHT on Lancaster Ave. continue to the 3rd stoplight at Chamounix Rd.
3. RIGHT on Chamounix Rd. to Fairview Dr. (use caution when the sidewalk ends).
4. RIGHT on Fairview Dr. to the entrance of Eastern University.
 - a. *Eastern University was founded in 1925 as Eastern Baptist Theological Seminary. It became a four-year college in 1952, then was renamed Eastern College in 1972. Eastern College was granted university status in December, 2001. Originally, the grounds were part of a huge estate known as "Walthamton" built in 1911 and owned by Charles Walton, a leather manufacturer. The estate featured a 40-room mansion (Walton Hall), a large gate lodge, a log-house, a large green house, a seven-car garage, a stable, a springhouse with waterwheel, and 3 lakes -- Lower, McGraw, and Willow.*
5. RIGHT to enter the campus at the second stone gate with arch. Walk along the main road past the Gate House and the Waterwheel on your left.
 - a. *The waterwheel is one of the few working waterwheels in the U.S. today and is listed on the National Registry of Historic Waterwheels. It was built in 1912 to power water fountains on the Walthamton Estate.*
6. Continue up the hill toward Walton Hall, the large, stone building on the right.
7. Follow the path to the right to visit the Eastern Eagle.
 - a. *This mascot of the EU athletic teams is actually a Wanamaker Eagle, which was given to the college when the Wanamaker's store at the Oxford Valley Mall was purchased by another chain.*
 - b. *If you take the path between Janet Long Mall Cottage and Andrews Hall, you will find McInnis Learning Center straight ahead. Its auditorium host musical and theatrical events.*
8. Turn around at Janet Long Mall Cottage and then RIGHT just after passing in front of the Warner Memorial Library, now on your right.
9. STRAIGHT across the crosswalk to the trail with the softball field on the right.
10. Cross three footbridges and go up the stairs.

11. The campus footbridges wash out frequently. If they are closed, return to Fairview Dr. as you came and skip to #16.
12. LEFT at the first fork and LEFT at the second fork to pass to the left of the beige building with green squares.
13. After passing the pool, walk straight across the parking lot to exit the campus.
14. RIGHT on Fairview, then a very quick LEFT on Fenimore Ln.
15. RIGHT on Chamounix at the stop sign (no street sign)
16. CAREFULLY CROSS the stone bridge to Chamounix.
17. RIGHT on Chamounix, which then becomes Walnut Ave.
18. Cross Radnor Street Rd. and continue straight on Walnut.
19. LEFT on Woodland Ave.
20. Cross Poplar Ave. and turn LEFT. Watch for the Little Free Library on the right.
21. RIGHT at the stop sign on Radnor Rd. (no street sign). Stay on the raised sidewalk. Cowan Park is on the left.
22. Walk past Cowan Park and N. Aberdeen Ave.
23. RIGHT on Aberdeen Terrace.
24. LEFT on St. Davids Avenue
25. RIGHT on Chamounix.
26. LEFT on Lancaster and return to the Radnor Hotel.



The Chester County Red Rovers thank you for participating in our Radnor Year-Round Walking Event and hope you enjoyed it.
c2022, Chester County Red Rovers
Point-of-Contact: Ellie Kuntz

Radnor 6K Map



Chester County Red Rovers

Rambling Around Radnor

10K ~ Y2425 -- Rated: 1A

These walk directions and maps may only be used in conjunction with a signed American Volkssport Association athletic waiver. All other uses are prohibited.

Start Point: Radnor Hotel, 591 E. Lancaster Ave., St. Davids PA

Special Programs: Par for the Course, Rails to Trails, Step to the Beat

Directions

1. Exit the hotel and walk straight ahead to the steps leading to Lancaster Ave.
2. RIGHT on Lancaster Ave. continue to the 3rd stoplight at Chamounix Rd.
3. RIGHT on Chamounix to Fairview Dr.
4. RIGHT on Fairview Dr. to the entrance of Eastern University.
 - a. *Eastern University was founded in 1925 as Eastern Baptist Theological Seminary. It became a four-year college in 1952, then was renamed Eastern College in 1972. Eastern College was granted university status in December, 2001. Originally, the grounds were part of a huge estate known as "Walthamton" built in 1911 and owned by Charles Walton, a leather manufacturer. The estate featured a 40-room mansion (Walton Hall), a large gate lodge, a log-house, a large green house, a seven-car garage, a stable, a springhouse with waterwheel, and 3 lakes --*
5. RIGHT to enter the campus at the second stone gate. Walk along the main road past the Gate House and the Waterwheel on your left.
 - a. *The **waterwheel** is one of the few working waterwheels in the U.S. today and is listed on the National Registry of Historic Waterwheels. It was built in 1912 to power water fountains on the Walthamton Estate.*
6. Continue up the hill toward Walton Hall, the large, stone building on the right.
7. Follow the path to the right to visit the Eastern Eagle.
 - a. *This mascot of the EU athletic teams is actually a Walthamton Eagle, which was given to the college when the Walthamton store at the Oxford Valley Mall was purchased by another chain.*
8. Turn back at Janet Long Mall Cottage and then RIGHT just after passing in front of the Warner Memorial Library, now on your right.

9. STRAIGHT across the crosswalk to the trail with the softball field on the right.
10. Cross three footbridges and go up the stairs.
11. The campus footbridges wash out frequently. If they are closed, return to Fairview Dr. as you came.
12. RIGHT on Fairview and skip to #15.
13. LEFT at the first fork and LEFT at the second fork to pass to the left of the beige building with green squares.
14. After passing the pool, walk straight across the parking lot to exit the campus.
15. LEFT on Fenimore Ln.
16. RIGHT on Chamounix at the stop sign (no street sign).
17. CAREFULLY CROSS the stone bridge and continue on Chamounix, which then becomes Walnut Ave.
18. Cross Radnor Street Rd. and continue straight on Walnut.
19. LEFT on Woodland Ave.
20. CROSS and LEFT on Poplar Ave. (Watch for Little Free Library on the right.)
21. RIGHT at the stop sign (no street sign). Stay on the raised sidewalk. Cowan Park is on the left.
22. RIGHT on N. Aberdeen Ave. Stay on N. Aberdeen as it curves to the left. Cross Pennsylvania Ave. Continue to Lancaster.
23. RIGHT on Lancaster. **Restrooms available at the Rite Aid.**
 - a. *Lancaster Ave. (Lancaster Pike as it was known years ago) was the first long-distance macadamized road in the world and the first toll road in America. It opened in 1794, ran from Philadelphia to Lancaster for a distance of 62 miles. It was later incorporated into the **Lincoln Highway** cross-*

country system around 1913.

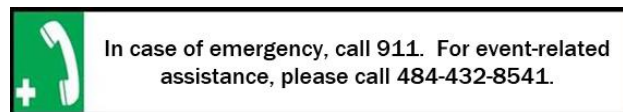
- b. **Points of Interest along Lancaster Avenue:**
- c. *The **Wayne Hotel** was built in 1906 and was then known as the **Waynewood Hotel**. The name was changed by new owners in 1926. At that time extensive renovations were made, including adding bathrooms and running water in every room, making it one of the most modern small hotels in Pennsylvania. Over the years it served as a retirement home and a synagogue. In 1985, it was restored to its original elegance and re-opened again as a hotel. In 1987, it was officially named to the **National Register of Historic Places**.*
- d. *The **Wayne Presbyterian Church** was built in 1870 and is the oldest church in Wayne. The impressive stone structure with a steeple that towered to a height of 108 feet was truly a focal point on the landscape of a very small town throughout the later part of the nineteenth century. The church is home to the **Wayne Oratorio Society**.*
24. RIGHT on N. Wayne to Station Road
25. CROSS and LEFT on N. Wayne, back to Lancaster
26. CROSS Lancaster
 - a. *The **Anthony Wayne Theater** opened in 1928. It was considered a grand movie palace with its Art Deco architecture and terra cotta ornamentation, which was*

later replaced by a beautiful, curved marquee. Other interior and exterior renovations have been made over the years, and it is still a thriving movie theater showing mainstream and art house films. The theater is to the right on Lancaster, so take a peek before you cross.

27. STRAIGHT on South Wayne to West Wayne
28. RIGHT on W. Wayne, walking on the left side and passing the Radnor Memorial Library on your left **(Restrooms)** to Conestoga.
29. CROSS Conestoga at the stoplight.
30. Cross Highland Ave., then immediately cross W. Wayne at the pedestrian marker. Follow the sign to Radnor Trail.
31. Bear RIGHT at the restrooms in Friends of Radnor Trail Park and continue straight to the trail.

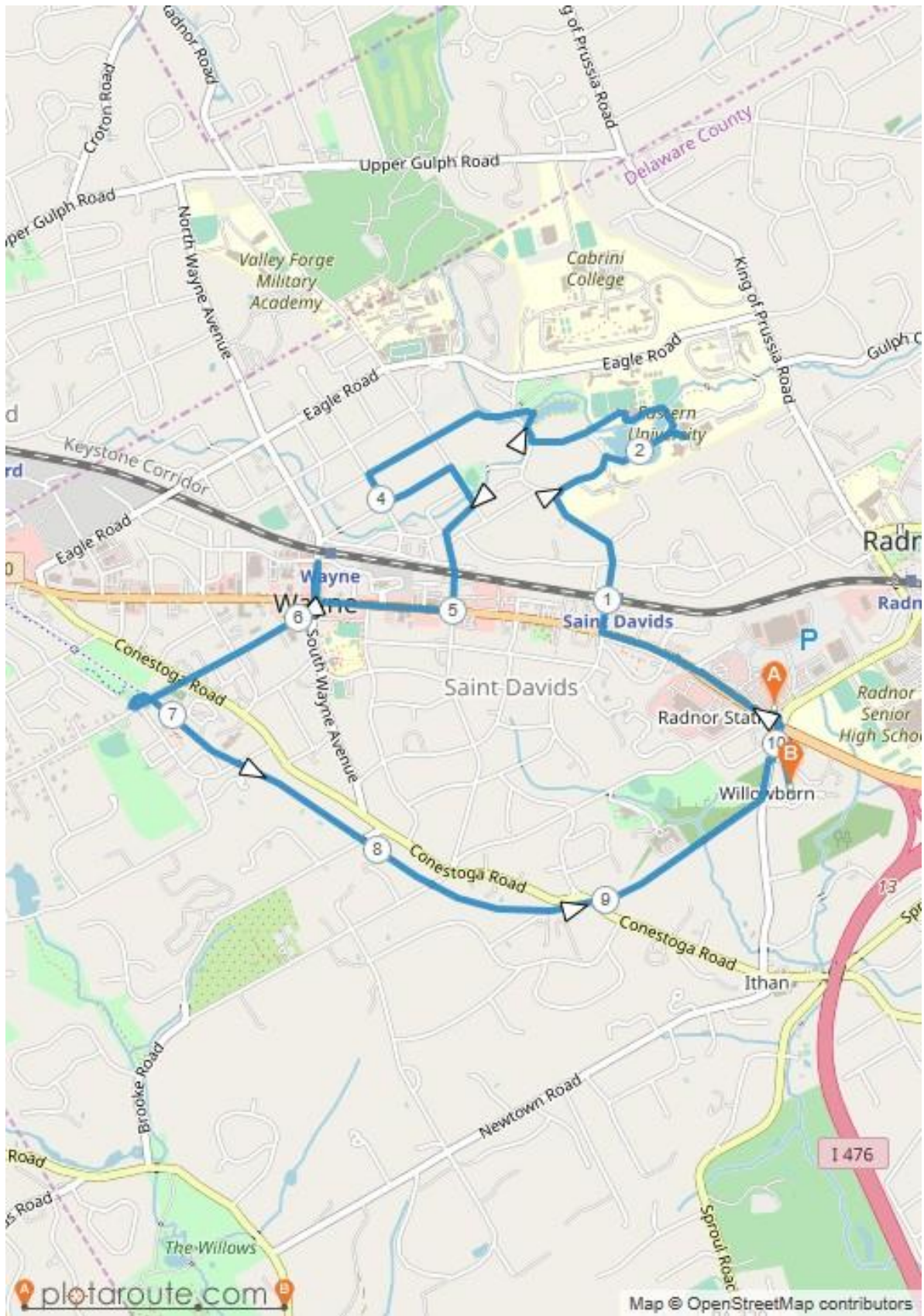
Restrooms are open from Apr-Oct. Key code to enter is 1-2-3.

32. RIGHT on the Radnor Trail and follow it to the end (approx. 3K).
 - a. *The Radnor Trail was once a trolley line owned by the Philadelphia & Western Railway that ran from the 69th St. Terminal to Strafford, covering 11 miles. Opening in 1907, it ran for 50 years. After sitting vacant for many years, it was turned into a multi-purpose trail in 2005. Note the historical plaques along the way.*
33. LEFT at the trail end on Radnor-Chester Rd. When the sidewalk ends, cross Radnor-Chester to the sidewalk and continue to the left to Lancaster.
34. Cross Lancaster at the stoplight then LEFT to return to the start point at the Radnor Hotel.



The Chester County Red Rovers thank you for participating in our Radnor Year-Round Walking Event and hope you enjoyed it.
c2022, Chester County Red Rovers
Point-of-Contact: Ellie Kuntz

Radnor 10K Map



While You're Visiting Radnor and Wayne ...

Take Time for Lunch

- Anthony's Coal-Fired Pizza – 321 East Lancaster Avenue
- Christopher's – 108 North Wayne Avenue
- Great American Pub – 4 West Avenue
- Gryphon Café – 105 West Lancaster Avenue
- Minella's Main Line Diner – 320 Lancaster Avenue
- Paola's Pizza – 128 North Wayne Avenue
- Silverspoon – 503 West Lancaster Avenue – Eagle Village
- A Taste of Britain – 503 West Lancaster Avenue – Eagle Village
- White Dog Café – 200 West Lancaster Avenue

More to See and Do ...

- Chanticleer, A Pleasure Garden – 786 Church Road
- Finley House – Radnor Historical Society – 113 West Beechtree Lane
- Lancaster County Farmers Market – 389 West Lancaster Avenue
- Wayne Art Center – 413 Maplewood Avenue
- Valley Forge National Historic Park
- Wharton Esherick Museum (by appointment – 610-644-5822) – 1520 Horse Shoe Trail, Malvern

CCRR Year-Round Walks - Radnor			
AVA / KSPA Special Programs -- 2024			
AVA WALKS			
Title	Expires	10K	5K
A-MAZE-ing Labyrinths	December, 2026		
Appalachian Trail	December, 2029		
IVV - Americas	No end date		
Lighthouses II	December, 2025		
Par for the Course	December, 2025	yes	yes
Rails-to-Trails	December, 2025	yes	
Step to the Beat	December, 2026	yes	yes
Town Halls/City Halls	December, 2024		
Walking with America's Veterans	December, 2027		
Walking the United States	No end date		
Walking the USA A-Z	No end date	yes	yes
Washington-Rochambeau National Historic Trail	December, 2031		
KSPA WALKS			
Title	Expires	10K	5K
67 Counties	No end date		
Appalachian Trail Thru Hike (PA only)	December, 2023		
Expired Special Programs			
Title	Expired	10K	5K
Airports: Celebrating American Flight	December, 2022		
Border Crossings	December, 2023		
Great Lakes, Great Fun, Great Fitness	December, 2023		
Mayflower: 400th Anniversary	December, 2022		
Rockin' Around the Clock	December, 2022		
Bridges – Spanning the USA			
Carousels Across America			
Ice Cream Parlors			
Lady Liberty			
Little Free Libraries			
Make a Wish at a Water Fountain			
National Park Centennial			
Points of Reference			
State Street Sashay			
Take a Walk in a City Park			
Treasure Hunt			
United States Post Office			
Vice Presidential Walks			

Underground Railroad			
Walking the Path of Inventions			
Walk the USA – Street by Street			