

## Kennesaw Mountain National Battlefield Park

**OSB COMPLETION AND CREDIT:** Be sure to log back into the OSB system to finish/complete your online registration after doing the event. The OSB system does not deduct any event fee from a participant's Event Bank until he/she has submitted event completion info including the date of the event, the distance, and the selection of applicable special programs he/she is participating in.

(Nevertheless, a fee of \$2 for a downloaded PDF is deducted from the user's Event Bank when the PDF is downloaded. Later, any PDF fees are credited back to the user's Event Bank when he/she submits the event completion info as a paying for credit participant. Note, however, the \$2 coupon for the downloaded PDF will expire in 60 days.). Also note that an event registration expires after 30 days, but if your registration lapses, you may re-register without cost.

Trails are primarily dirt and gravel. Depending on the distance selected, you will go from relatively flat to challenging hills. Many Civil War artifacts can be found in the battlefields. Monuments and historical markers are also located throughout the Park. There are 19.7 miles of hiking trails in the Park. These are three suggested hikes, but several others are available in the Park.

900 Kennesaw Mountain Dr.  
Kennesaw, GA 30152  
Phone Number: 770-427-4686 ext. 0

### Directions: To the 10KM walks Start:

#### From I-75 North or South:

- Take exit 269 (Barrett Parkway).
- At the stoplight turn left onto Barrett Parkway.
- Follow Barrett Parkway for approximately 3 miles, turn left at the light, onto Old Hwy 41.
- If walking the **Park Trail**, park in the Overflow Parking Lot on the right side of Old Hwy 41.
- If walking the **Mountain Trail**, continue on Old Hwy 41 to the parking lot located at the Visitor Center.

### Directions: To the 5KM walk Start:

#### From I-75 North:

- Take exit 265 (North Marietta Parkway).
- Turn left, signs for US-41/GA 3.
- Turn right on Whitlock Ave NW.
- Turn right in approximately 2.4 miles. Follow sign to parking lot.

From I-75 South:

- Exit 267B (GA-5 S).
- Use the two right lanes to turn right onto North Marietta Parkway.
- Turn right onto Whitlock Ave NW.
- Turn right into parking area.

For additional information, please contact the POC Connie Clark at 469-713-4712 or [georgiawalkers178@gmail.com](mailto:georgiawalkers178@gmail.com)

## Kennesaw Mountain Two 10KM Routes for a 20KM with a 5KM option

### Park Loop (Green) Trail – 10KM 3C

Park at the Overflow Parking Area. Your walk will begin from here.

- 1) From the Parking Lot, walk to the road and turn RIGHT. Follow the road to the Visitor Center. (Restrooms available in Visitor Center),
- 2) Passing the Visitor Center, walk on the paved walk until the first dirt path on your left. Do not cross the paved Mountain Road.
- 3) Turn LEFT onto the dirt path and follow this patch. (You will be following the GREEN Trail for most of the hike).
- 4) The Visitor Center will be on your left. Pass the Visitor Center an open meadow will be on the left and the paved Mountain Road on your right.
- 5) You will continue almost three miles on this trail in the same direction.
- 6) As you pass an open field on your right, stay to the left – DO NOT follow the path around the meadow.
- 7) After a distance, there will be houses on your left. Continue until you reach a paved road, Burnt Hickory Road.
- 8) Turn RIGHT and walk along the shoulder until you come to a pedestrian hiking crosswalk.
- 9) Turn RIGHT onto the trail that goes into the woods.
- 10) Follow this trail, which is wide most of the time. After a bit, you will see a sign for the Visitor Center. You are about 2.8 miles from the Visitor Center.
- 11) You will pass houses on your right. As you continue your walk, you will pass a field on your left with one identifying markers. Continue.
- 12) At the Fork with the Visitor Center sign, turn LEFT, again following the sign to the Visitor Center. At the next fork, take the trail to the RIGHT. You will see a large field on the right as you near the Visitor Center.

**In case of Emergency, dial 911.**

**For questions or information, call or email Connie Clark  
469-713-4712 [aeoraiawalkers178@aol.com](mailto:aeoraiawalkers178@aol.com)**

### Mountain (RED) Loop Trail – 10KM 5C

Trail starts from the Visitor Center and travels over Kennesaw, Little Kennesaw and Pigeon Hill

- 1) At the Visitor Center, turn LEFT and follow the walkway and cross the paved Mountain Road to begin the trail up the mountain.
- 2) When you reach the parking lot for the top of Kennesaw Mountain, stay to the left, walking on the sidewalk. Enjoy the view!
- 3) Continue on the sidewalk, walking up the next set of steps and follow the paved path staying to the left when the path forks near the top.
- 4) Continue across the top of the mountain (cannons will be on your right) until the path becomes dirt again.
- 5) Follow the dirt path down Kennesaw Mountain, cross the paved Mountain Road, down another set of steps and follow the dirt and gravel path.
- 6) Shortly, you will be walking up Little Kennesaw Mountain and across some rocks on the top of Little Kennesaw.
- 7) Cross the top of Little Kennesaw (more cannons on your right) and continue down Little Kennesaw on a rocky trail.
- 8) The path becomes less rocky and returns to dirt and gravel as you continue up and down Pigeon Hill.
- 9) Follow the RED trail as it turns to the LEFT.
- 10) Follow this trail, which is wide most of the time. After a bit, you will see a sign for the Visitor Center. You are about 2.8 miles from the Visitor Center.
- 11) You will pass houses on your right. As you continue your walk, you will pass a field on your left with one identifying markers. Continue.
- 12) At the Fork with the Visitor Center sign, turn LEFT, again following the sign to the Visitor Center. At the next fork, take the trail to the RIGHT. You will see a large field on the right as you near the Visitor Center.

**These walk directions and maps may only be used in conjunction with a signed American Volkssport Association athletic waiver. All other uses are prohibited.**

## **Noses Creek Trail – 5K 2C**

From the parking lot locate the Kiosk at the start of the trail.

- 1) At information Kiosk, follow trail to the south,
- 2) Continue on the trail until reaching the 1.5 mile marker.
- 3) Turn around and retrace your steps to the Kiosk.

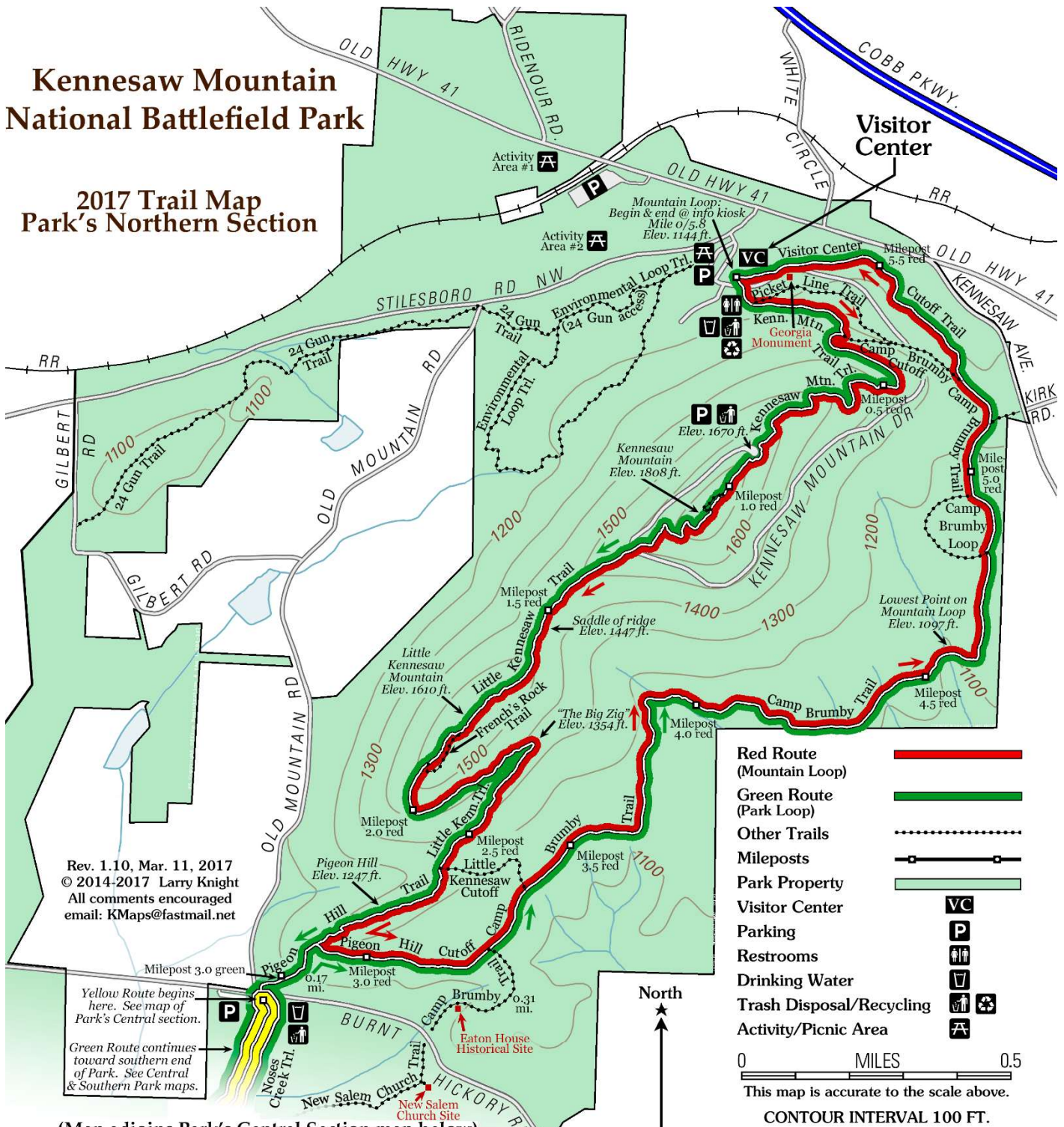
If you wish, you may continue on the Noses Trail doing the entire loop for 3.6 miles. Be sure to follow the signs for Noses Creek Trail.

**In case of Emergency, dial 911.  
For questions or information, call or  
email Connie Clark  
469-713-4712  
georgiawalkers178@gmail.com**

**These walk directions and maps may only be used in conjunction with a signed American Volkssport Association athletic waiver. All other uses are prohibited.**

# Kennesaw Mountain National Battlefield Park

## 2017 Trail Map Park's Northern Section



Rev. 1.10, Mar. 11, 2017  
© 2014-2017 Larry Knight  
All comments encouraged  
email: KMaps@fastmail.net

Yellow Route begins here. See map of Park's Central section.  
Green Route continues toward southern end of Park. See Central & Southern Park maps.

(Map adjoins Park's Central Section map below)

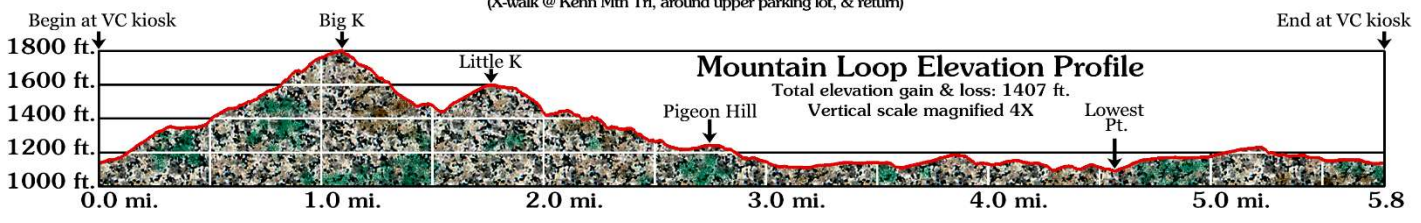
**One-way distances:**

24 Gun Trail (Including Env. Trail access) ...	1.49 mi.
Picket Line Trail ...	0.32 mi.
Camp Brumby Cutoff ...	0.25 mi.
Little Kennesaw Cutoff ...	0.22 mi.

**Loop distances:**

Red (Mountain) Loop .....	5.8 mi.
Environmental Loop .....	1.33 mi.
Complete Brumby Loop .....	0.39 mi.
Kennesaw Mountain Drive .....	3.04 mi.
(X-walk @ Kenn Mtn Trl, around upper parking lot, & return)	

**Park Contact Information:**  
**EMERGENCY** ..... **DIAL 911**  
 Non-emergency (7 days, 9am - 5pm) ... 770-427-4686  
 Park website ... [www.nps.gov/kemo](http://www.nps.gov/kemo)  
 Park Facebook page ... [www.facebook.com/KMNPB](http://www.facebook.com/KMNPB)

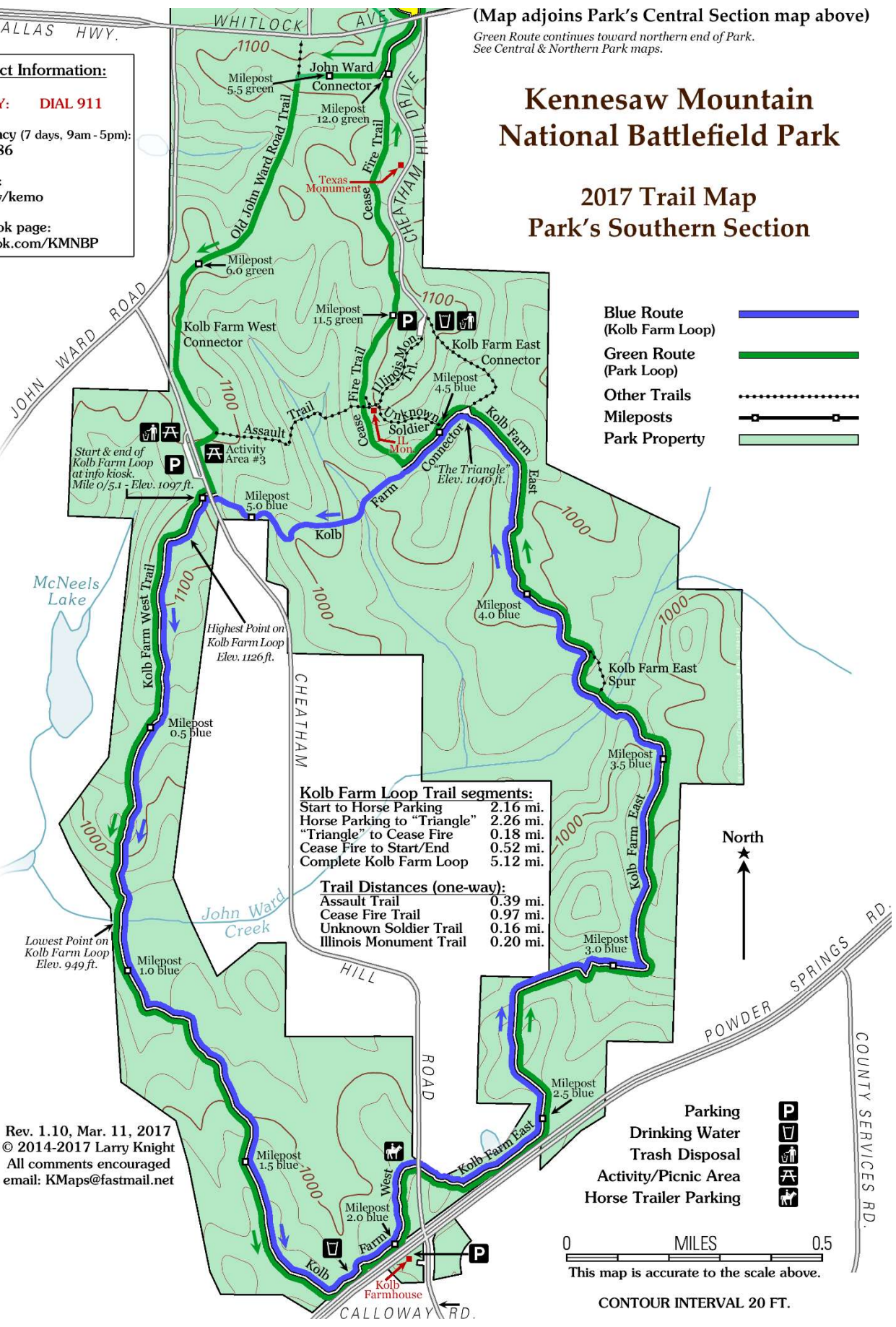
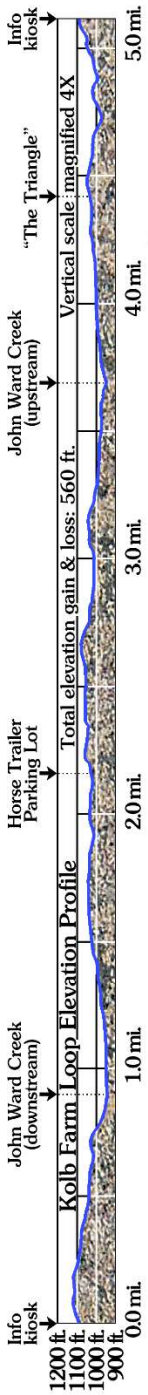


(Map adjoins Park's Central Section map above)  
 Green Route continues toward north end of Park.  
 See Central & Northern Park maps.

# Kennesaw Mountain National Battlefield Park

## 2017 Trail Map Park's Southern Section

**Park Contact Information:**  
**EMERGENCY: DIAL 911**  
 Non-emergency (7 days, 9am - 5pm):  
 770-427-4686  
 Park website:  
[www.nps.gov/kemo](http://www.nps.gov/kemo)  
 Park Facebook page:  
[www.facebook.com/KMNBP](http://www.facebook.com/KMNBP)



Rev. 1.10, Mar. 11, 2017  
 © 2014-2017 Larry Knight  
 All comments encouraged  
 email: KMmaps@fastmail.net

North

**Parking**  
**Drinking Water**  
**Trash Disposal**  
**Activity/Picnic Area**  
**Horse Trailer Parking**

0 0.5 MILES  
 This map is accurate to the scale above.

CONTOUR INTERVAL 20 FT.