

**Chester County Red Rovers
Malvern & the Paoli Battlefield
Year-Round Walk – Online Start Box
Y1838 – 11k and 5k – Rated 1A**



Table of Contents

1. Driving Directions	page 2
2. Walk Completion and Credit Information	page 2
3. 5K Directions	page 3 - 4
4. 5K Map	page 5
5. 11K Directions	page 6 - 7
6. 11K Map	page 8
7. Supplemental Information	page 9
8. Special Programs	page 10 - 11

Driving Directions

- The Start Point is located at Kimberton Whole Foods, 429 East King Street, Malvern 19355 (484-324-2800)
- Take Rte 202 to Rte 29 South. Follow Rte 29 South to the T intersection at Rte 30. Turn left into the right lane on Rte 30. Turn right on Old Lincoln Highway. Turn left on Old Lancaster Rd. Turn left on North Warren Ave. Turn left on King St. to Kimberton Whole Foods on the left.
- The Start Box is usually located near the check out.
- GPS Coordinates - 40.038543442728574, -75.50763399617396

Walk Completion & Credit Information

- Be sure to log back into the OSB system to finish/complete your online registration after walking the event.
- The OSB system does not deduct any event fee from a participant's Event Bank until he/she has submitted event completion information including the date the event was walked, the distance walked, and the selection of applicable Special Programs in which the walker is participating.
- Nevertheless, a fee of \$2 for a downloaded PDF is deducted from the walker's Event Bank when the PDF is downloaded.
- Later, any PDF fees are credited back to the walker's Event Bank when he/she submits the even completion information as a paying-for-credit participant.
- However, the \$2 coupon for the downloaded PDF will expire in 60 days.

Chester County Red Rovers Malvern/Paoli Battlefield 5k ~ Y2460 – Rated 2B

These walk directions and maps may only be used in conjunction with a signed American Volkssport Association athletic waiver. All other uses are prohibited.

Historic Malvern -- originally settled by Welsh immigrants on land purchased from William Penn in the 17th Century. Long known as West Chester Intersection, the village was named Malvern in 1873 when the railroad was straightened to stop there - placing it on Philadelphia's famous Main Line. Malvern boasts varied architecture and a vibrant business district with many shops and restaurants. Walkers will also visit the Paoli Battlefield Site and Parade Grounds, where the Paoli Massacre took place on September 20, 1777.

Start Point: Kimberton Whole Foods, 429 East King Street, Malvern 19355 (484-324-2800)

Special Programs: Step to the Beat, Town/City Hall, Walking with America's Veterans

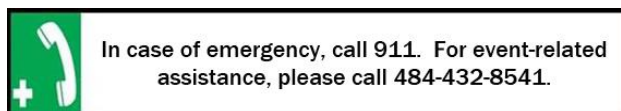
Directions

1. Exit Kimberton Whole Foods toward King St.
2. RIGHT on King St to E. First Ave (just across from the westernmost entrance to the KWF parking lot).
3. LEFT on E. First.
4. Just before So Warren Ave, you'll pass the Malvern Borough Building/Library on your left, where there are public restrooms.
5. Cross So Warren and continue to Powelton Ave.
6. LEFT at Powelton on what appears to be a pebble driveway but becomes a wooded trail at a small power station.
7. Follow the trail over the boardwalk and, when the trail forks, take the RIGHT trail to the first informational signpost in the Paoli Battlefield.
 - a. *The Battle of Paoli (a battle in the Philadelphia campaign of the American Revolutionary War, also known as the Battle of Paoli Tavern or the Paoli Massacre) was fought on September 20, 1777, in the area surrounding present-day Malvern, Pennsylvania. Following the American retreats at the Battle of Brandywine and the Battle of*

the Clouds, George Washington left a force under Brigadier General Anthony Wayne behind to monitor and harass the British as they prepared to move on the revolutionary capital of Philadelphia. On the evening of September 20, British forces under Major General Charles Grey led a surprise attack on Wayne's encampment near the Paoli Tavern. Fifty-three patriots killed in the massacre were interred in the enclosed common burial place with the 1817 monument. The Paoli Battlefield Historic Park is virtually untouched since 1777 and listed on the National Register of Historic Places. Although there were relatively few American casualties, claims were made that the British took no prisoners and granted no quarter, and the engagement became known as the "Paoli Massacre." The battle was named after the patriot-friendly Paoli Tavern, located a mile to the east. The Tory-

friendly General Warren Inn still stands today. The Paoli Memorial Grounds are owned and maintained by the Paoli Memorial Association.

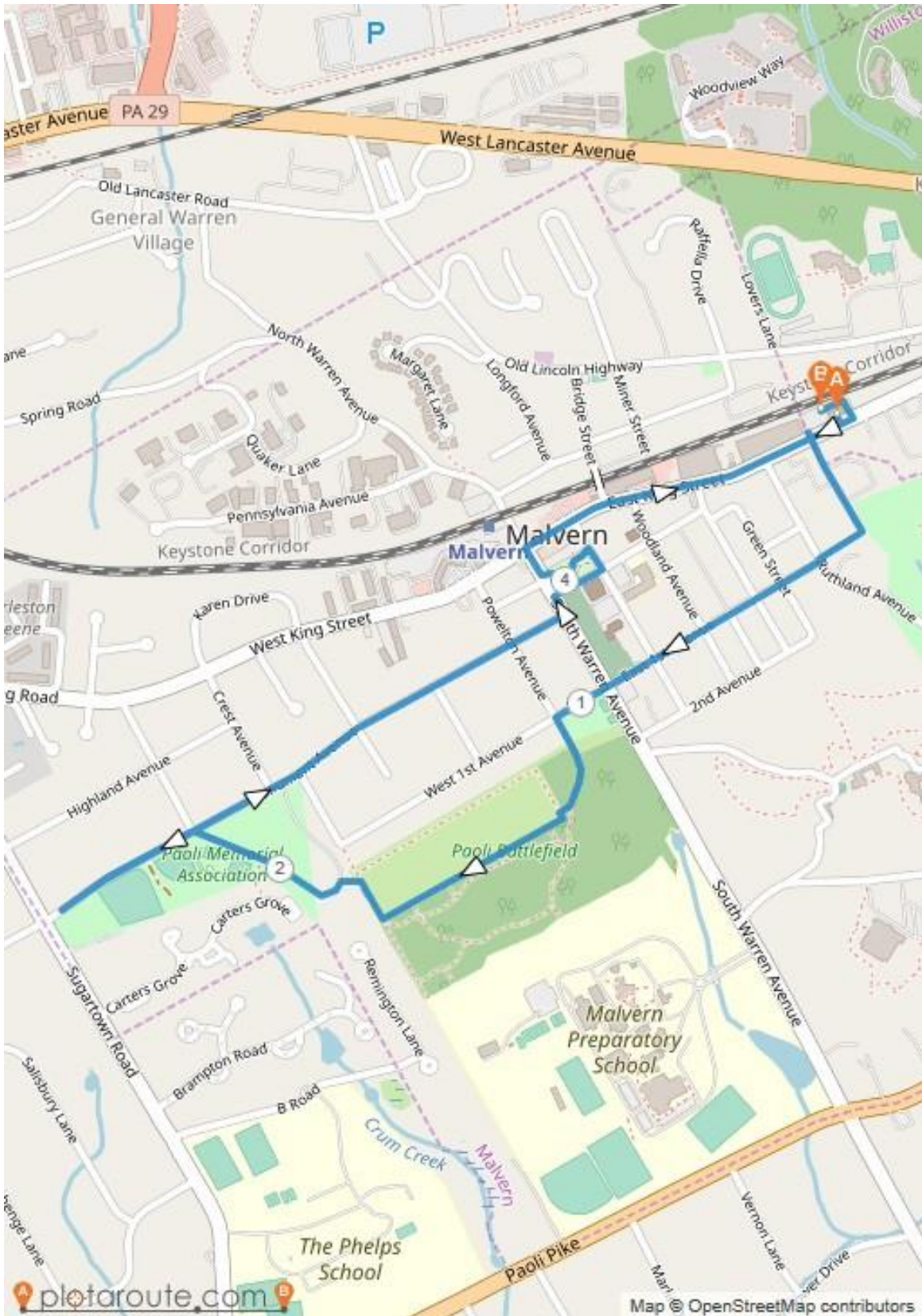
8. Continue up the LEFT side of the Battlefield – following the signposts along the tree line to the top of the hill. After reading all the signposts, continue to the *massacre grave site and 1817 Monument (enclosed by the wall), and then to the 1877 Obelisk and other monuments. The 1817 Monument is the second oldest existing Revolutionary War Monument in the U.S., after Lexington. The 1877 Obelisk Monument that was erected to commemorate the 100th Anniversary of the battle.*
9. Follow the paved road to the left and down the hill (toward the athletic fields) to Monument Ave.
10. LEFT on Monument, walking along the shoulder on the left side of the road to the Scout Cabin.
11. CROSS and TURN BACK on Monument to South Warren.
12. LEFT on South Warren to Roberts Ln.
13. RIGHT on Roberts to Channing Ave.
14. LEFT on Channing and then LEFT to follow the winding path through Burke Park, past the Little Free Library, and back to So Warren.
15. RIGHT on So Warren to King.
16. CROSS and RIGHT on King – passing Malvern School of Music at 19 East.
17. Continue King to Kimberton Whole Foods.



The Chester County Red Rovers thank you for participating in our Malvern/Paoli Battlefield walk and hope you enjoyed it.
Point-of-Contact – Jeanne Clancy (484-432-8541)

Chester County Red Rovers, ©2024

Malvern 5K Map



Chester County Red Rovers
2021 Malvern/Paoli Battlefield 10k – Y2460 – 2B

**These walk directions and maps
may only be used in conjunction with a signed
American Volkssport Association athletic waiver.
All other uses are prohibited.**

Historic Malvern -- originally settled by Welsh immigrants on land purchased from William Penn in the 17th Century. Long known as West Chester Intersection, the village was named Malvern in 1873 when the railroad was straightened to stop there - placing it on Philadelphia's famous Main Line. Malvern boasts varied architecture and a vibrant business district with many shops and restaurants. Walkers will also visit the Paoli Battlefield Site and Parade Grounds, where the Paoli Massacre took place on September 20, 1777.

Start Point: Kimberton Whole Foods, 429 East King Street, Malvern 19355 (484-324-2800)

Special Programs: Step to the Beat, Town/City Hall, Walking with America's Veterans

Directions

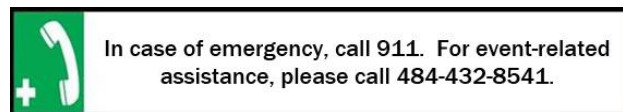
1. Exit Kimberton Whole Foods toward King St.
2. LEFT on King, walking carefully along the wide, grass shoulder.
3. RIGHT on Duffryn Ave (crossing King carefully) to the Duffryn Trail
4. RIGHT on the Duffryn Trail, taking the straightest route possible and avoiding side trails. Cross the wooden bridge when you exit the woods.
5. Walk through the parking lot to Ruthland Ave.
6. RIGHT on Ruthland to Raspberry Avenue.
7. LEFT on Raspberry to Green St.
8. RIGHT on Green to Church St.
9. RIGHT on Church to Roberts Ave.
10. LEFT on Roberts to Woodland Ave.
11. LEFT on Woodland to 2nd Ave.
12. RIGHT on 2nd Ave to Channing Ave.
13. RIGHT on Channing to 1st Ave. (You will pass the Malvern Library on your left, where there are rest rooms.)
14. LEFT on 1st Ave, crossing South Warren Ave to Powelton Ave.
15. LEFT at Powelton on what appears to be a pebble driveway but becomes a wooded trail at a small utility power station.
16. Follow the trail over the boardwalk and, when the trail forks, go RIGHT to the first information signpost in the Paoli Battlefield.
 - a. *The Battle of Paoli (a battle in the Philadelphia campaign of the American Revolutionary War, also known as the Battle of Paoli Tavern or the Paoli Massacre) was fought on September 20, 1777, in the area surrounding present-day Malvern, Pennsylvania. Following the American retreats at the Battle of Brandywine and the Battle of the Clouds, George Washington left a force under Brigadier General Anthony Wayne behind to monitor and harass the British as they prepared to move on the revolutionary capital of Philadelphia. On the evening of September 20, British forces under Major General Charles Grey led a surprise attack on Wayne's encampment near the Paoli Tavern. Fifty-three patriots killed in the massacre were*

interred in the enclosed common burial place with the 1817 monument. The Paoli Battlefield Historic Park is virtually untouched since 1777 and listed on the National Register of Historic Places. Although there were relatively few American casualties, claims were made that the British took no prisoners and granted no quarter, and the engagement became known as the "Paoli Massacre." The battle was named after the patriot-friendly Paoli Tavern, located a mile to the east. The Tory-friendly General Warren Inn still stands today. The Paoli Memorial Grounds are owned and maintained by the Paoli Memorial Association.

17. Continue up the LEFT side of the Battlefield – following the signposts along the tree line to the top of the hill.
18. After reading the signposts along the way, continue to the massacre grave site and 1817 Monument (enclosed by the wall), and then to the 1877 Obelisk and other markers.
 - a. *The 1817 Monument is the second oldest Revolutionary War Monument in the U.S., after Lexington.*
 - b. *The 1877 Obelisk Monument that was erected to*

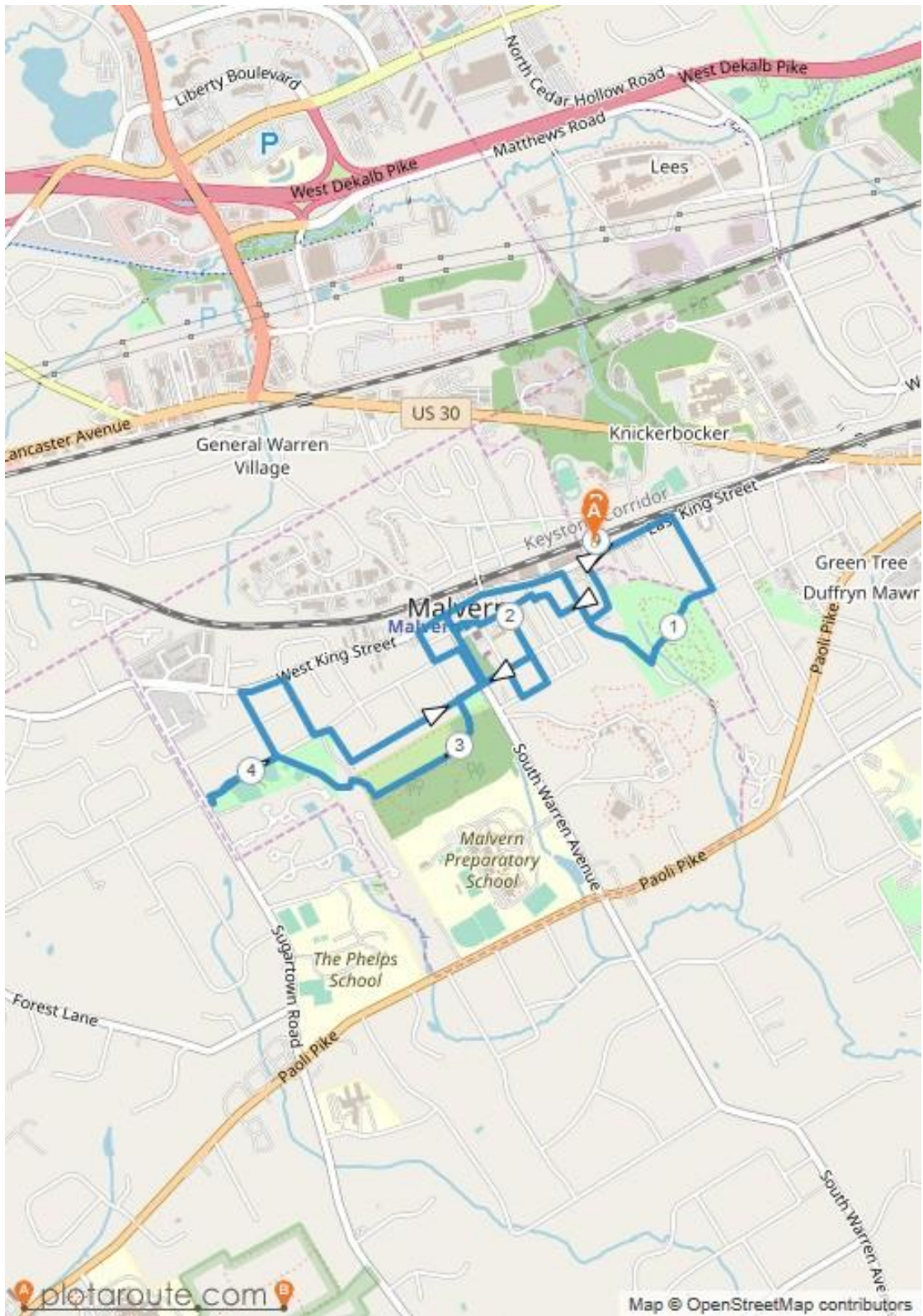
commemorate the 100th Anniversary of the battle.

19. Follow the paved road to the left down the hill (toward the athletic fields) to Monument Ave.
20. LEFT on Monument, walking along the shoulder on the left side of the road to the Scout Cabin.
21. CROSS and RIGHT on Monument to Malvern Ave.
22. LEFT on Malvern to King St.
23. RIGHT on King to Crest Ave.
24. RIGHT on Crest back to Monument.
25. LEFT on Monument to Wayne Ave.
26. RIGHT on Wayne to 1st Avenue.
27. LEFT on 1st to South Warren.
28. LEFT on South Warren to Monument.
29. LEFT on Monument to Powelton.
30. RIGHT on Powelton to King Street.
31. RIGHT on King to South Warren.
32. CROSS and RIGHT on South Warren to Burke Park.
33. LEFT onto the path in Burke Park to Channing.
34. RIGHT on Channing
35. LEFT on Roberts to Woodland.
36. RIGHT on Woodland to 1st.
37. RIGHT on 1st to South Warren
38. RIGHT on South Warren to King.
39. RIGHT on King to Ruthland – passing Malvern School of Music at 19 East.
40. RIGHT on Ruthland to 1st Avenue.
41. LEFT on 1st to King.
42. CROSS and RIGHT on King to return to Kimberton Whole Foods.



The Chester County Red Rovers thank you for participating in our Malvern/Paoli Battlefield walk and hope you enjoyed it.
Chester County Red Rovers, ©2024

Malvern 10K Map



While you're in Malvern ...

Why not stay for lunch?

- Anthony's Pizza & Italian Restaurant – 127 West King Street
- Brick & Brew – 400 East King Street
- The Buttery – 233 East King Street
- Flying Pig Saloon – 121 East King Street
- General Warren Inn – 9 Old Lancaster Road
- Great American Pub – 516 East King Street
- Julie Anne's Place – 22 South Warren Avenue
- Kimberton Whole Foods – 429 East King Street
- Malvern Pizza – 19 East King Street

Be sure to treat yourself to ...

- Handel's Ice Cream – 573 East Lancaster Avenue, Berwyn (more than worth the drive!)
- Scoops & Smiles – 327 East King Street

Other things to see ...

Bartram Covered Bridge – 4198 Goshen Road, Newtown Square

Historic Sugartown – 273 Boot Road

Jenkins Arboretum – 631 Berwyn Baptist Road, Berwyn

Wharton Esherick Museum -- 1520 Horseshoe Trail -- 610-644-5822 (by appointment)

CCRR Year-Round Walk -- Malvern**AVA / KSVa Special Programs -- 2024****AVA WALKS**

Title	Expires	10K	5K
A-MAZE-ing Labyrinths	December, 2026		
Appalachian Trail	December, 2029		
IVV - Americas	No end date		
Lighthouses II	December, 2025		
Par for the Course	December, 2025	yes	yes
Rails-to-Trails	December, 2025		
Step to the Beat	December, 2026	yes	yes
Town Halls/City Halls	December, 2024		
Walking with America's Veterans	December, 2027	yes	yes
Walking the United States	No end date		
Walking the USA A-Z	No end date	yes	yes
Washington-Rochambeau National Historic Trail	December, 2031		

KSVa WALKS

Title	Expires	10K	5K
67 Counties	No end date		
Appalachian Trail Thru Hike (PA only)	December, 2023		

Expired Special Programs

Title	Expired	10K	5K
Airports: Celebrating American Flight	December, 2022		
Border Crossings	December, 2023		
Great Lakes, Great Fun, Great Fitness	December, 2023		
Mayflower: 400th Anniversary	December, 2022		
Rockin' Around the Clock	December, 2022		
Bridges – Spanning the USA			
Carousels Across America			
Ice Cream Parlors			
Lady Liberty			
Little Free Libraries			
Make a Wish at a Water Fountain			
National Park Centennial			
Points of Reference			
State Street Sashay			
Take a Walk in a City Park			
Treasure Hunt			

United States Post Office			
Vice Presidential Walks			
Underground Railroad			
Walking the Path of Inventions			
Walk the USA – Street by Street			