

**REPUBLIC - TOWN AND RAIL TRAIL
4K AND 6K SEASONAL WALK - Y2591**

Ferry County

4K Republic Town Walk (Rated 2A) has some ups and downs and some gravel road edges
6K Golden Tiger Pathway Rail Trail Walk is a flat, paved trail (Rated 1A)

Central Washington Sun Striders

N 48.64792 W 118.73913

This on-line packet contains the following 6 pages of information:

1. This Information Page.
2. Driving directions to the start point at the city park in the town of Republic and the 4K town walk directions (on one page).
3. The 4K town walk map (one page).
4. Driving Directions to the 6K Rail Trail parking lot from Republic, the walk directions and the Rail Trail Map (on one page).
5. Brochure about the town of Republic (one page)
6. Brochure about the Stonerose Interpretive Center and fossil dig site. (one page)

This packet of information is organized for you to drive to the city park in Republic to do the 4K town walk first and then drive 2 miles to the start point parking lot for the 6K Golden Tiger Rail Trail walk.

Thanks for participating and we hope you enjoy your walk in Republic and along the Golden Tiger Pathway Rail Trail. Be sure to carry water and shade as it can get quite hot in the summertime in the area.

POC: J. Blazek

509-899-6535 joemblazek1@gmail.com

© 2026 Central Washington Sun Striders

1/14/26

**REPUBLIC - TOWN AND RAIL TRAIL - 4K/6K/10K SEASONAL WALKS Y2591
CENTRAL WASHINGTON SUN STRIDERS 6K Rail Trail - 1A 4K Town - 2A**

Driving Directions to 4K Republic in-town walk Start Point - (15 N. Kean St. Republic, Wa)

Drive Washington Highway 20 to Republic. EASTBOUND: Turn LEFT on Kean Street which is one block before the main intersection in town where Hwy 20 makes a right turn. Park on the RIGHT at the city park. WESTBOUND: Turn LEFT at the main intersection in town (6th Street) where Highway 20 makes a left turn. Go one block and turn RIGHT on Kean Street. Park on the right at the city park. *Restrooms available in city park (when open).*

Instructions for 4K in-town walk:

1. Facing the park, turn **LEFT** on Kean St.
2. Turn **RIGHT** on Delaware Ave.
3. Turn **LEFT** on Clark Ave (main drag) (no sign).
4. At the "T", turn **LEFT** on Knob Hill Rd (no sign).
Walk on left side facing traffic. In a short distance, across the road is the town's fossil dig site.
5. Turn **RIGHT** and carefully **CROSS** Knob Hill Road to the fossil dig site.
6. Turn **RIGHT** at the dig site and facing traffic, return back down Knob Hill Road.
7. At Clark Ave, Knob Hill changes to Klondike Road. Continue **STRAIGHT** on Klondike Rd.
8. At Keller St. carefully **CROSS** Klondike to the road shoulder on the right side of Klondike Road.
9. Continue uphill on the shoulder of Klondike Rd to Ferry County Health sign at hospital.
10. Turn **AROUND** at sign and return toward town on the road shoulder of Klondike.
11. Turn **LEFT** on Portland Street.
12. Turn **LEFT** on Delaware Ave.
13. Turn **LEFT** on Adams Street.
14. Turn **RIGHT** on Tessie Blvd. (no sign)
15. Turn **RIGHT** on Jefferson Ave.
16. Turn **RIGHT** on E 6th Street.
17. Turn **RIGHT** on Adams Street.
18. Turn **LEFT** on Delaware Ave.
19. Turn **LEFT** on Clark Ave (main drag)(no sign)
20. At E 9th Street, turn **RIGHT** and carefully cross Clark Ave.
21. Turn **LEFT** on Clark Ave. (no sign)
22. **ANGLE RIGHT** at WashDOT Hwy 21 South sign (for Keller and Wilbur) into Perry Wilderness Park. Walk to "Cube" sculpture.

In case of Emergency, call 911

23. Turn **AROUND** and walk back up Clark Ave into the downtown area.
24. Turn **LEFT** on 6th Street (Hwy 20).
25. At Kean Street, turn **RIGHT** and carefully **CROSS** 6th St. back to the city park.

POC: J. Blazek 509-899-6535

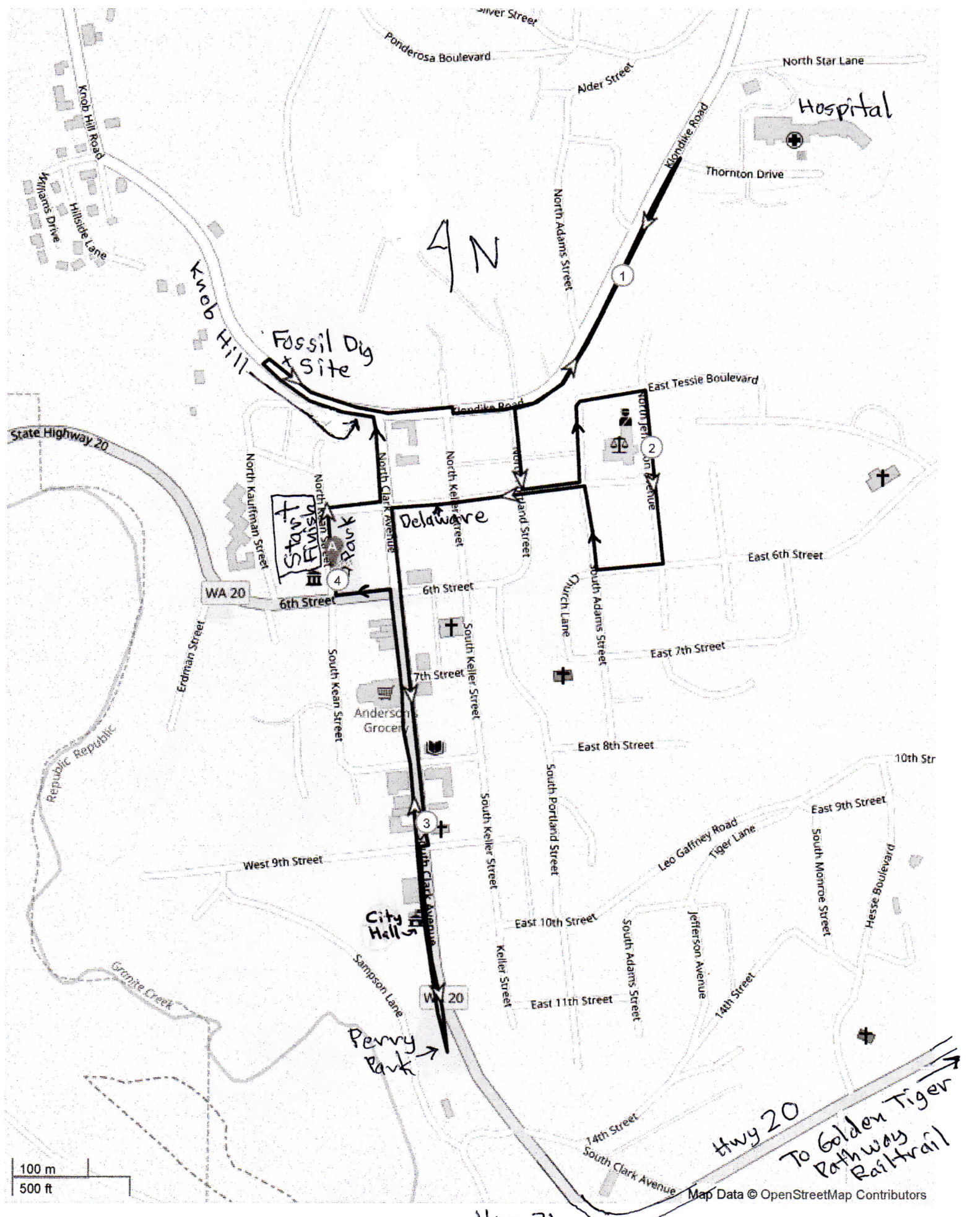
Thank you for walking our walk in Republic.

These walk directions and maps may only be used in conjunction with a signed American Volkssport Association athletic waiver. All other uses are prohibited.

Be sure to log back into the OSB system (my.ava.org) to finish/complete your online registration after doing the walk. The OSB system does not deduct any walking fee from a walker's Event Bank until they have submitted walk completion info including the date the event was walked, the distance walked, and the selection of applicable special programs that walker is participating in. (Nevertheless, a fee of \$2 for a downloaded pdf is deducted from the user's Event Bank when the pdf is downloaded. Later, any pdf fees are credited back to a walker's Event Bank when he/she submits the walk completion info as a paying for credit walker.) The \$2 "coupon" for the downloaded PDF expires in 60 days.

Copyright 2026 Central WA Sun Striders.

Republic 4K



AN

Fossil Dig Site

Start Finish

Park

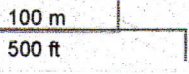
Delaware

City Halls

Perry Park

Hwy 20

To Golden Tiger Pathway Rail Trail

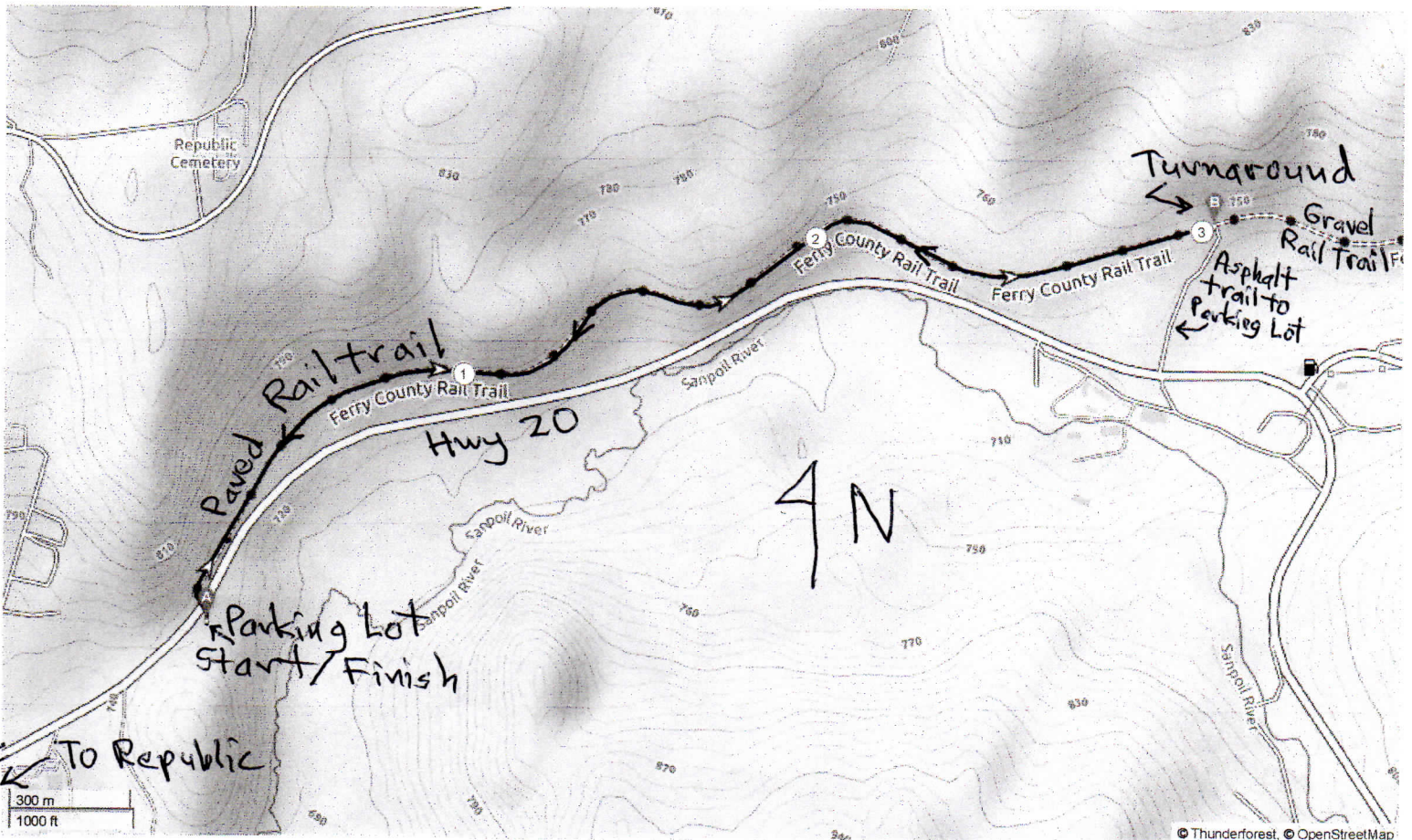


Driving Directions from Republic to 6K Rail Trail Parking Lot (1.4 miles)

(GPS Coordinates of Parking Lot (Lat 48.645792, Long 118.721468))

Drive north on Kean Street to Delaware Avenue. Turn **RIGHT** on Delaware and go one block to Clark Avenue. Turn **RIGHT** on Clark Ave and go **STRAIGHT** as Clark Avenue leaves Republic and changes to Highway 20. Hwy 20 **CURVES LEFT** at the Hwy 21 junction. Continue on Hwy 20 for 0.7 miles past Hwy 21 junction and turn **RIGHT** just before the Sherman Pass Scenic Byway sign into the paved trailhead parking lot. *No restrooms at the trailhead. There is an old outhouse along the rail trail portion you walk.*

Republic 6K Golden Tiger Pathway Rail Trail



Instructions for 6K Rail Trail walk:

1. From the parking lot, follow the paved trail to the cross walk and carefully **CROSS** Highway 20.
2. Continue on the paved trail as it **CURVES** to the **RIGHT** up a small incline to the actual paved rail trail.
3. Go **STRAIGHT** on the paved rail trail. You will walk 3K each way on the rail trail. *(There is an outhouse at 1.7K).*
4. Just past metal posts with two big boulders on the trail, the paved portion of the rail trail ends and the rail trail changes to gravel. Turn **AROUND** at the metal posts and return back on the rail trail to the parking lot and your vehicle.

In case of Emergency, call 911

Thank you for walking our event on the Golden Tiger Pathway Rail Trail.

These walk directions and maps may only be used in conjunction with a signed American Volkssport Association athletic waiver. All other uses are prohibited.

Copyright 2026 Central Wa. Sun Striders

POC: J. Blazek 509-899-6535

WELCOME TO REPUBLIC

WASHINGTON'S FRONTIER COUNTRY

Republic Regional Visitors & Convention Bureau

PO Box 325 Republic, WA 99166 509-775-3387 www.republicwa.com



Republic, once known as Eureka Gulch, was a wild & furious gold rush boom town. The lure to Republic goes back to the late 1890's and drew thousands of gold seekers. Step back 100 years when visiting the historic Ansoorge Hotel Museum, in nearby Curlew or The Husky Antique Car & Truck Museum.

Take a step back to an era where the neighbors call out to each other as they pass. Frequently, you may see a horse or two tied up along the main street. If not horses, deer abound, the town herd is about 30 head.

The natural beauty of the area is its greatest attraction, nestled between two of Washington State's highest passes. Tucked in this beautiful conjunction of valleys, the vistas are breathtaking wherever you gaze. Fishing, hunting, hiking, horseback riding, camping, swimming, boating, or just relaxing by one of our many lakes is reason enough to put the Republic area on your definite list of places to be for your next getaway.

Republic is the seat of Ferry County. David Thompson, the explorer whose journey brought him through the Kettle Range Mountains in 1811, first mentioned this area in his written records.

As you journey from the east, you can imagine what it was like for those first explorers as they experienced the rushing waters of the mighty Columbia River and crossed the mountains, following the Native American's trails.

Republic's deep-rooted heritage shows when you enter from the west. Sculptures & antique Victorian lanterns illuminating the evening street welcome you. Visit quaint shops, quench your thirst at one of the saloons, enjoy the finest of foods at the local restaurants, finishing off the perfect day at the ice cream parlor or enjoy your favorite espresso.

Stroll through town reading picturesque murals of the area's history. An array of activities are presented throughout the year in the Republic region; Prospectors Days, Republic Motorcycle Rally, Wings Over Republic Fly-in, Honky Tonk Petanque, Stonerose Fossil Site, Barrel Derby Days, fishing, hiking or horseback riding old stage coach trails, bird watching, camping, hunting, stock car races, county fair, 4-H events, cross country skiing, snowmobiling, OHV trails and so much more.

Spend your nights at one of our old west accommodations. Experience the creative log work of the Northern Inn Motel or the old western look of the Prospector Inn Hotel. You'll enjoy spacious modern rooms, both located right on Hwy 20. The Klondike Motel is just a few short blocks to the north on Clark Ave. Resorts on renowned Curlew Lake are Black's Beach, Tiffany's & Fisherman's Cove, along with the Curlew Lake State Park & Campground.

A visit to Republic would not be complete without trying your hand at the Stonerose Interpretive Eocene Fossil Center and Boot Hill Dig Site. Stonerose Fossils have been featured in National Geographic, Smithsonian and Sunset magazines. Visitors can see fossils at the Stonerose Fossil Interpretive Center and you may obtain a permit to dig for your own fossils. After inspection at the Interpretive Center, you may keep three fossils per day that you have found.




Visit where the gold is still mined and milled today,

REPUBLIC - Gold Capital of the West !

Thank you to our Platinum sponsor, Kinross Gold Corporation
Thank you to our Civic Sponsors, Ferry County, City of Republic &
Ferry County PUD Revolving Loan & Grant Fund



Sycamore



March Fly



Florissantia
quilchenensis



Stonerose Interpretive Center and Eocene Fossil Site

Discover Fossils in a 50 Million Year Old Lakebed

Stonerose is the name of a fossil site, a place where impressions of plants, insects and fish that lived long ago can be found embedded in layers of shale.

To begin your adventure, stop into the Interpretive Center and browse the displays *imagining* what you might find. Register, pay admission, and receive an informational demonstration on how to hunt for fossils, including our rules. Tools (a rock hammer and chisel) are available for rent or you may bring your own.

You'll then take a short walk up to the fossil site in search of your own fossils. Your admission is good for the day, so feel free to take a break for lunch or a nap in a shady spot.

When you are ready bring your finds back to the Center, where staff will identify them for you. You may keep three fossils per person, per day!

Stonerose staff does retain the right to keep any specimens that may have scientific value. If one of your fossils is kept for further study, we will take your contact information and you will receive a letter, with a picture of your fossil, and any information that we are able to provide about it. Thereafter, you will receive information any time your fossil is moved for study. Some of our fossils are new discoveries, and if a scientific paper is published about your fossil, you will be named as the finder!

Stonerose is open Wednesday-Sunday in May; Daily from June through August; and Wednesday-Sunday in September and October. The Interpretive Center is open additionally, Monday-Saturday from November-April. Operational hours are from 8am-5pm.

The latest time that you may begin digging is 3pm, and you must return to the Center no later than 4pm to have your fossils identified.

Pay to dig / \$18 adult \$7 fossil \$12.50 kids + mental

**Put on your adventure gear, and come visit us.
We have a lot of ancient history in your future!**

Check our website or call us for more information.
Friends of Stonerose Fossils is a 501c (3) nonprofit organization promoting public, educational and scientific interest in our fossils.

Become a Paleontologist for a Day!
Visit Stonerose Interpretive Center and Eocene Fossil Site in Republic, Wa. where you can dig through ancient shale formations in search of your own fossils!

Republic is located at the intersection of Highways 20 and 21 in beautiful northeast Washington.

15 N. Clark Ave.

Republic, WA 99166
509-775-2295
stonerose@frontier.com
www.stonerosefossil.org

