



Halstad (Norman County) Seasonal Vollksmarch 2020

Copyright Twin Cities Volkssports



Item	Page
Table of Contents/Event Details	1
Online Start Box and Accident Information	2
Dike Segment 7K Walk Directions and Map	3
City Segment 3K Walk Directions and Map	4
Area History	5
Minnesota 2020 Event Listing	6-8
Minnesota Volksmarch Club Contacts	9

Dates:	4/1/2020 - 9/30/2020
City / State:	Halstad, MN
Event Name:	Halstad Norman County Walk
Event Type:	Seasonal Walk
Event ID:	116145 2020/Y2660
Distance - Trail Ratings:	7 & 3 km - 1B
Description:	5 and 7 km options along small town streets and Red River dike (on 7 km segment).
Amenities:	Strollers: medium Wheelchairs: medium Pets: Yes Restrooms: Yes
Special Programs:	This event doesn't have any Special Programs assigned.
Start Times:	Dawn to Dusk
Location:	Cenex Store
Start Point/Driving Directions/Parking:	7 - 3rd St E & MN-200, Halstad, MN 56548. From Minneapolis take I-94 to northbound US 75 in Moorhead MN. Cenex is at the intersection of US 75 & MN 200/3rd St E. Free on and off-street parking readily available.
Awards & Fees:	IVV Credit Only
Comments:	Local (Start-Point: Cenex) phone 218-456-2131 Local (City of Halstad) data: City Utilities, Lucas Spaeth, 218-456-2128 City Website: www.halstad.com Club Website: www.tcvwalking.com
Host Club:	Twin Cities Volkssport
Contact:	Paul Stachour (952) 884-5977
Website:	tcvwalking.com
E-Mail Contact:	PStachour@acm.org

These walk directions and maps may only be used in conjunction with a signed American Volkssport Association athletic waiver. All other uses are prohibited.



Halstad (Norman County) Seasonal Vollksmarch 2020

Copyright Twin Cities Volkssports



Online Start Box

The OSB system does not deduct any walking fee from a walkers Event Bank until they have submitted walk completion info including the date the event was walked, the distance walked, and the selection of applicable special programs that walker is participating in. Nevertheless, a fee of \$2 for a downloaded PDF is deducted from the users Event Bank when the PDF is downloaded. Later, any PDF fees are credited back to a walkers Event Bank when he/she submits the walk completion info as a paying for credit walker. Note however that the \$2 coupon for the downloaded PDF expires in 60 days.

	<p>In Case of Emergency Dial 911 Event Related Assistance: POC Paul Stachour 952-884-5977 Club President: Ken Johnson 651-774-9607 Regional Director: Butch Spaulding (712) 322-2797</p>
--	--



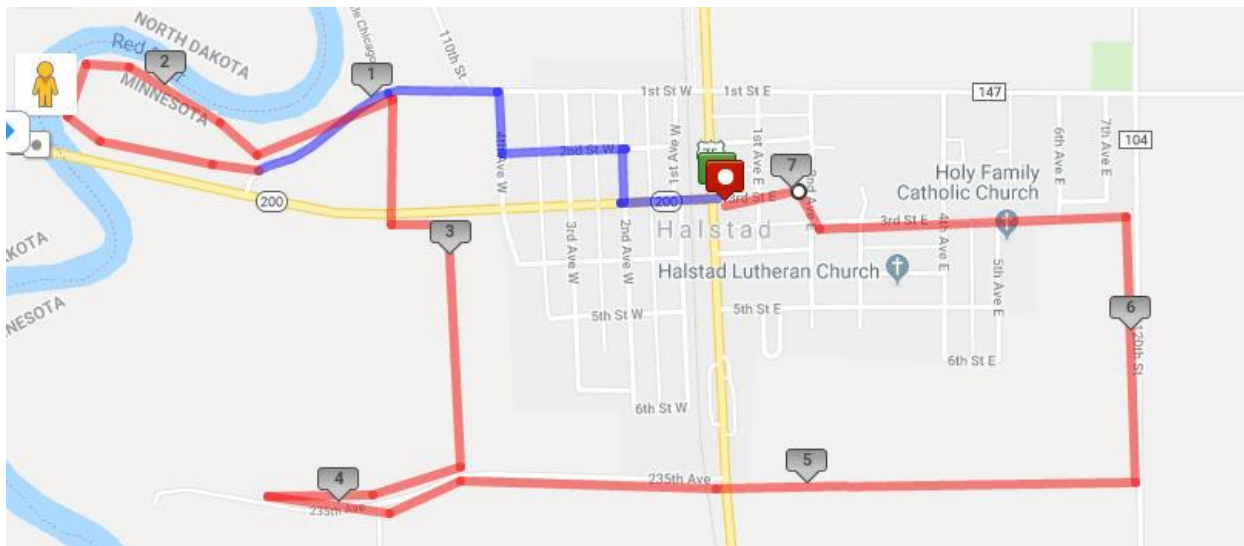
Halstad (Norman County) Seasonal Vollksmarch 2020

Copyright Twin Cities Volkssports



Dike Segment Walk Directions 7K

0. Begin at the Cenex, at the junction of MN200 & US75.
1. Start [W] on MN200 2 blocks to HW Hank at 2nd Ave W.
2. Turn right (N) on 2nd Ave, 1 block to 2nd St W.
3. Left [W] on 2nd St 2 blocks to 4th Ave W.
4. Right [N] on 4th 1 block to 1st St. W.
5. Left [N] on 1st 2 blocks to W Little Chicago Rd (top of Dike).
6. ¼ Left [SW] continuing on 1st 2 blocks to park entrance.
7. Right [W] on blacktop to parking lot edge.
8. Circle clockwise [W, N, E, ESE] around area, keeping tree boundary & Red River on your left.
9. Cross parking lot [ESE] back to 1st St. W.
10. Left [NE] to just past Little Chicago Rd to top of Dike.
11. Right [S] on dike 2 blocks to MN 200.
12. Cross MN200, turn right [E] one block on top of dike.
13. Right [S] ~5 blocks on top of Dike.
14. Descend to gravel road, which is 235th Ave. Observe fire sign 1121 to your left.
15. Right [W] on 235th ~3 blocks to intersection (fire signs 1097 & 1099 on your left).
16. Reverse direction [E] on 235th ~6 blocks to US75.
17. Cross US75, ascend to top of dike. Continue [E] ~6 blocks to county road 147 (120th St).
18. Turn left [N] on Cty 147 ~3 blocks to edge of city.
19. Turn right [W] on grass just before tree line. {This grassy area is reserved for what would be 3rd St E.}
20. Grass becomes blacktop street at 6th Ave E. Continue [W] on 6th jogging right & left at 2nd Ave E.
21. Continue [W] on 3rd St 2 blocks to finish-point at Cenex.



These walk directions and maps may only be used in conjunction with a signed American Volkssport Association athletic waiver. All other uses are prohibited.



Halstad (Norman County) Seasonal Vollksmarch 2020

Copyright Twin Cities Volkssports



City Segment Walk Directions 3K

0. Begin at the Cenex, at the junction of MN200 & US75.

1. Start [W] on MN200 3 blocks to 3rd Ave W, just before Red River Testing and Inspecting.

2. Turn right [N] on 3rd Ave, 1 block to 2nd St W.

3. Right [E] on 2nd St 5 blocks to 2nd Ave E.

4. Left [N] on 2nd Ave 1 block to 1st St E (County 147).

5. Right [E] along 1st St for 4 blocks to 6th Ave E.

(Note: No sidewalk, this is a county road, so walk left side of road.)

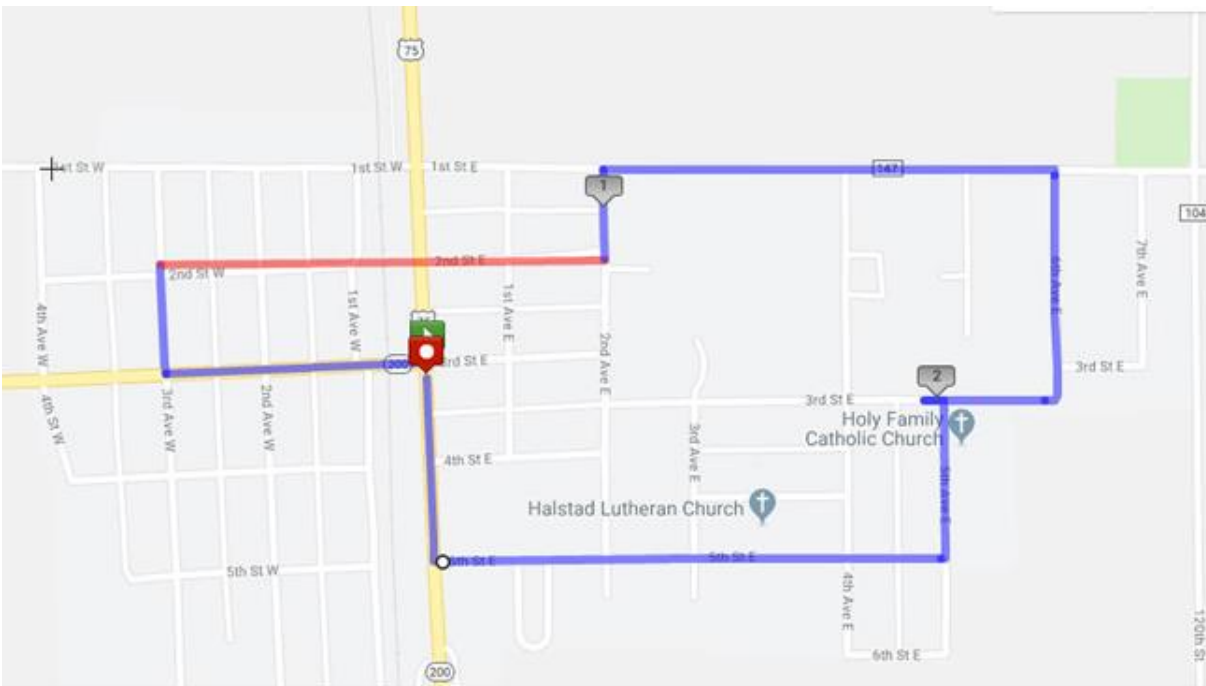
6. Right [S] on 6th Ave 2 blocks to 3rd St E.

7. Right [W] on 3rd St 1 block to 5th Ave E.

8. Left [S] on 5th Ave 2 blocks to 5th St E.

9. Right [W] on 5th St 5 blocks to US75.

10. Right [N] on US75 2 blocks to finish-point at Cenex.



These walk directions and maps may only be used in conjunction with a signed American Volkssport Association athletic waiver.
All other uses are prohibited.



Halstad (Norman County) Seasonal Vollksmarch 2020


Copyright Twin Cities Volkssports



City of Halstad: Building our future. Preserving our past

For more than 125 years hard working people have called this small community home. Innovative founders worked together to grow this small community from the roots. By tilling the land, starting businesses to serve the citizens, and working together to form cooperatives that have stood the test of time – bringing vital services to Halstad the surrounding farms and communities.

That hard-working spirit continues today. Lead by a volunteer army that gets things done, Halstad is building its future!



The Halstad EDA, along with the Halstad Telephone Company's Community Cooperation Grant, purchased equipment for a 9-hole disc golf course. The course is located near the Glen Brookshire Boat Landing on the scenic Red River of the North.

Norman County History: The county was created by the Minnesota legislature on 17 March 1881, with Ada (which had been founded in 1874) as county seat. It was named in recognition of the many settlers who came from Scandinavian countries, especially Norway.^[4] Another source posits that it was named for Norman Kittson, an early historical figure of the region.^[5]

Norman County Geography: Norman County lies on the west side of Minnesota. Its west border abuts the east border of the state of [North Dakota](#) across the [Red River](#), which flows northward along (and defines) the county's west line. The [Wild Rice River](#) flows westward through the lower part of the county, discharging into the Red a little north of the county's southwest corner. The [Marsh River](#) rises in central Norman County and flows northwestward into the Red near the county's NW corner. The county terrain consists of low rolling hills, carved by drainages and lightly dotted with lakes and swampy areas. The terrain is devoted to agriculture. The terrain slopes to the north and west with its highest point near its SE corner, at 1,224' (373m) ASL. The county has a total area of 877 square miles (2,270 km²), of which 873 square miles (2,260 km²) is land and 3.9 square miles (10 km²) (0.4%) is water.^[6] Flom Township contains a prominent, irregular hill of morainic drift, known as Frenchman's Bluff. It rises 150' (46m) above the shoreline of the former Lake Agassiz, three miles (5 km) to the northwest.

These walk directions and maps may only be used in conjunction with a signed American Volkssport Association athletic waiver. All other uses are prohibited.

Traditional Event City or Country / Name	Event Dates	YRE Number	Type	Host Club
Blaine - Northtown Mall United States	1/4/2020	N/A	Walk	Lake Country Wanderers
Bloomington - Mall of America	2/8/2020	N/A	Walk	Twin Cities Volkssport
Almelund - Wild River State Park Showshoe/Walk	2/15/2020	N/A	Snow Shoe	NSTT
St Paul- Skyway	3/14/2020	N/A	Walk	Twin Cities Volkssport
Melrose - Melrose Celebration Walk	4/25/2020	N/A	Walk	Lake Country Wanderers
Brooklyn Center - Crystal Girl Scout Walk	5/2/20230	N/A	Walk	Twin Cities Volkssport
Hinckley - St. Croix State Park	5/9/2020	N/A	Walk	NSTT
Coon Rapids - Erlandson Park	5/16/2020	N/A	Walk	Lake Country Wanderers
White Bear Lake	6/13/2020	N/A	Walk	Twin Cities Volkssport
Woodbury Thrives	7/12/202	N/A	Walk	Twin Cities Volkssport
Preston - Forestville State Park Walk	7/18/2020	N/A	Walk	NSTT
Leroy - Lake Louise State Park	7/19/2020	N/A	Walk	NSTT
Plymouth - French Regional Park	8/8/2020	N/A	Walk	Twin Cities Volkssport
Maplewood - Battle Creek Regional Park	9/19/2020	N/A	Walk	Twin Cities Volkssport
Frontenac - Frontenac State Park	9/26/2020	N/A	Walk	NSTT
Maplewood - Annual Meeting and Cemetery Walk	10/10/2020	N/A	Guided Walk	Twin Cities Volkssport
Lake Maria State Park	10/24/2020	N/A	Guided Walk	NSTT
Roseville - Rosedale Mall Walk	11/14/2020	N/A	Walk	Twin Cities Volkssport
Minneapolis - YMCA Skyway Holiday Walk	12/5/2020	N/A	Walk	Twin Cities Volkssport

Seasonal or YRE Event City or Country / Name	Event Dates	YRE Number	Type	Host Club
Albert Lea - Freeborn County-- Walking the I-35 corridor	5/1/2020-9/30/2020	2020/Y2242	Seasonal Walk	Lake Country Wanderers
Anoka - Anoka County	1/2/2020-12/30/2020	2020/Y2405	Year Round Walk	Lake Country Wanderers
Bagley - Clearwater County	5/1/2020-9/30/2020	2020/Y2515	Seasonal Walk	Lake Country Wanderers
Bloomington - Mall of America	1/1/2020-12/31/2020	2020/Y0381	Year Round Walk	Twin Cities Volkssport
Bloomington - Nine Mile Creek Walk	4/1/2019-10/31/2020	2019/Y1467	Seasonal Walk	Twin Cities Volkssport
Brooklyn Center - Crystal Airport/Arboretum Walk	1/1/2020-12/31/2020	2020/Y2582	Year Round Walk	Lake Country Wanderers
Duluth - Duluth Lake Superior Walk	4/1/2020-9/30/2020	2020/Y1032	Seasonal Walk	Twin Cities Volkssport
Eagan - Lebanon Hills	4/1/2020-9/30/2020	116141	Seasonal Walk	Twin Cities Volkssport
Edina - Bredesen Park Edina	4/1/2020-10/31/2020	2020/Y2609	Seasonal Walk	Twin Cities Volkssport
Faribault - Rice County Walking the I-35 Corridor	5/1/2020-9/30/2020	2020/Y1153	Seasonal Walk	Lake Country Wanderers
Fergus Falls - Ottertail County	5/1/2020-9/30/2020	2020/Y1954	Seasonal Walk	Lake Country Wanderers
Fridley - Snowshoe	1/1/2020-3/31/2020	2020/Y2392	Seasonal Snow Shoe	Lake Country Wanderers
Fridley - Springbrook Nature Center	1/1/2020-12/31/2020	2020/Y0685	Year Round Walk	Lake Country Wanderers
Halstad MN - Norman County	4/1/2020-9/30/2020	116145	Seasonal Walk	Twin Cities Volkssport
Halstad MN - Norman County Border Walk	4/1/2020-9/30/2020	116147	Seasonal Walk	Twin Cities Volkssport
Mahnomen - Mahnomen County	5/1/2020 - 9/30/2020	2020/Y2512	Seasonal Walk	Lake Country Wanderers
Maple Grove - Hennepin County	1/1/2020 - 12/31/2020	2020/Y1576	Year Round Walk	Lake Country Wanderers
Maple Grove - Nature Walk	4/15/2020-11/15/2020	116148	Seasonal Walk	Twin Cities Volkssport
Minneapolis - Lake Nokomis Walk	1/1/2020-12/31/2020	2020/Y1218	Year Round Walk	Twin Cities Volkssport

Minneapolis - Minnehaha Creek	4/1/2020 - 9/30/2020	2020/Y0375	Seasonal Walk	Twin Cities Volkssport
Minneapolis - 'Nordeast'	1/1/2020 - 12/31/2020	2020/Y2586	Year Round Walk	Lake Country Wanderers
Monticello - Lake Maria Annual Meeting Guided Walk and Potluck	10/24/2020	N/A	Guided Walk	NSTT
Moorhead	4/1/2020 - 9/30/2020	2020/Y0762	Seasonal Walk	Red River Volkssport Assn.
New Ulm - German Heritage Walk	4/1/2020 - 9/30/2020	2020/Y2630	Seasonal Walk	Lake Country Wanderers
Park Rapids - Hubbard County	5/1/2020 - 9/30/2020	2020/Y2516	Seasonal Walk	Lake Country Wanderers
Rochester - Olmsted County	5/1/2020 - 9/30/2020	2020/Y1475	Seasonal Walk	Lake Country Wanderers
Sleepy Eye - Brown County	4/1/2020 - 10/31/2020	2020/Y2585	Seasonal Walk	Lake Country Wanderers
Springfield - Brown County	4/1/2020 - 10/31/2020	2020/Y2584	Seasonal Walk	Lake Country Wanderers
St Cloud - Around Lake George	1/1/2020 - 12/31/2020	2020/Y2612	Year Round Walk	Central Minnesota Volkssports
St Paul - Crocus Hill Walk	4/1/2020 - 10/31/2020	2020/Y2257	Seasonal Walk	Twin Cities Volkssport
St Paul - Minnehaha Falls/Ford Dam Walk	1/1/2020 - 12/30/2020	2020/Y2235	Year Round Walk	Twin Cities Volkssport
St. Paul - State Capital Walk	1/1/2020 - 12/31/2020	2020/Y1004	Year Round Walk	Twin Cities Volkssport
St Paul - Trout Brook/Oakland Cemetery	4/1/2020 - 10/31/2020	2020/Y2610	Seasonal Walk	Twin Cities Volkssport
Stillwater - Stillwater Walk	5/1/2020 - 10/31/2020	2020/Y1554	Seasonal Walk	Twin Cities Volkssport
Two Harbors - Two Harbors	4/1/2020 - 9/30/2020	2020/Y1169	Seasonal Walk	Twin Cities Volkssport
Victoria - Carver Park Reserve	4/1/2020 - 9/30/2020	2020/Y2431	Seasonal Walk	Twin Cities Volkssport
Woodbury Pollinator Gardens	4/1/2020 - 9/30/2020	116149	Seasonal Walk	Twin Cities Volkssport

Minnesota Club Contact Information

- **Club Name:** Lake Country Wanderers
- **Address:** 25 - 66th Way NE
- **City:** Fridley
- **State:** MN
- **Zip:** 55432
- **Contact:** Bonnie Johnson
- **Phone:** (763) 571-8041
- **Website:** _
- **Email:** bonjohn@comcast.net

-
- **Club Name:** Twin Cities Volkssports
 - **Address:** 1994 Payne Ave
 - **City:** Maplewood
 - **State:** MN
 - **Zip:** 55117
 - **Contact:** Ken Johnson
 - **Phone:** (651) 774-9607
 - **Website:** www.tcvwalking.com
 - **Email:** johnsonck@centurylink.net



-
- **Club Name:** NorthStar Trail Travelers
 - **Address:** 3951 Russell Ave. N
 - **City:** Minneapolis
 - **State:** MN
 - **Zip:** 55412
 - **Contact:** Wally Swanson
 - **Phone:** (507) 362-8760
 - **Website:** www.nstt.org/
 - **Email:** peterscartwright@gmail.com



-
- **Club Name:** Central Minnesota Volkssports
 - **Address:** PO Box 2162
 - **City:** St. Cloud
 - **State:** MN
 - **Zip:** 56302
 - **Contact:** Lois Head
 - **Phone:** (320) 293-9441
 - **Website:** centralmnvolkssports.wix.com/cmvs
 - **Email:** lmhead@stcloudstate.edu