

CSU CHICO/TOWN WALK 10K and 5K - RATED 1A

Start/Finish: Chico Parking Garage, 301 Salem Street, Chico, CA (GPS: 39.728, -121.841)

Driving Directions:

From Sacramento and Points South:

Take I-5/CA-99 North to Exit 525B (Yuba City/Marysville). Continue North on CA-99 for 12.4 miles. Use the right lane onto CA-70 North (Marysville/Oroville) and continue for 53 miles. Use 2 left lanes onto CA-149 N (Chico/Red Bluff) for 6 miles, merging onto CA-99 N and continue for another 9.5 miles. Take exit 385 for CA-32 toward Chester/Orland. Continue 1.3 miles on CA-32 W/E 8th St. Drive to Salem St. Turn right onto Salem St. Chico Parking Garage will be 0.3 miles on the right at 301 Salem Street, Chico, CA.

From Points North:

From I-5 South, take exit 649 for CA-36/Antelope Blvd toward Central Red Bluff/CA-99/Chico/Fair Ground/Lassen National Park. Turn left onto CA-36 E/Antelope Blvd. Continue on Antelope Blvd, which becomes CA-99 after 3 miles. Continue onto CA-99 S for 37.5 miles. Use the right lane to take exit 385 for CA-32 toward Orland/Chester. Turn right onto CA-32 W/E 8th St. and continue for 1.2 miles. Turn right onto Salem St. Chico Parking Garage will be 0.3 miles on the right at 301 Salem Street, Chico, CA.

Restrooms and Water: At the CSU Student Union

P.O.C: Ty Fredriks, ty@beachboardwalkers.org, 805-714-1552

Be sure to log back into the OSB system to “finish/complete” your online registration after doing the event. The OSB system does not deduct any event fee from a participant’s Event Bank until they have submitted event completion info including the date of the event, the distance, and the selection of applicable special programs that person is participating in. (Nevertheless, a fee of \$2 for a downloaded PDF is deducted from the user’s Event Bank when the PDF is downloaded. Later, any PDF fees are credited back to a user’s Event Bank when he/she submits the event completion info as a paying for credit participant. Note, however, the \$2 coupon for the downloaded PDF will expire in 60 days.).



CSU CHICO/TOWN WALK

(PA12/Y1697 - 93054)

10K and 5K - RATED 1A

Sp Ev: Co: Bte; Art; Gar; M; MSt; USA (C); 50St

Copyright 2021, Central Coast Beach Boardwalkers

This map and directions may only be used in conjunction with a signed American Volkssport Association athletic waiver. All other uses are prohibited. IN CASE OF EMERGENCIES DIAL 911

The side entrance to CSU Chico is located at Ivy and West 1st Sts. As you enter the campus, the Bell Memorial Student Union is located on your right, just passed Meriam Library.

1. Start at the Bell Memorial Student Union on your right. (The Meriam Library complex will be on your left.)
2. Walk straight ahead toward Kendall Hall/Administration building. (Sign for CSU Chico will be in front of the building.)
3. Walk to Laxson Auditorium and turn left at the ramp.
4. Walk up the ramp into the covered front area of Laxson Auditorium.
5. Walk down the stairs and turn right.
6. Turn left at "Stonehenge" type sculpture.
7. Walk down the walkway that runs along the back of Kendall Hall.
8. Take the left path at the Y and turn right at the 3 statues.
9. Turn left on the path, finding an entrance into the Rose Garden. Meander through the roses but please don't pick any.
10. Find the exit out of the Rose Garden next to the large brick building.
11. Turn right at the wide pedestrian walkway walking away from the Meriam Library.
12. Veering toward the left, walk over the footbridge. (You'll be walking over Big Chico Creek.)
13. Turn right shortly after the footbridge.
14. Turn right into Alumni Glenn walking along the wooded area along Big Chico Creek.
15. At the end of the wooded area, veer to the left, walking up onto the paved walkway.
16. Turn right on the paved walkway.
17. Cross at the cross walk and head toward Bidwell Mansion.
18. Walk past the free-standing pergola to the 3 barrier poles.
19. Turn left at the poles leading to the mansion.
20. Walk past the front of the mansion to the Visitor's Center. Stop in if you're interested in a tour if time allows.
21. As you exit the Visitor's Center area, facing the mansion, turn right and walk toward the carriage house.
22. At the Y turn toward the right with the carriage house on your left.
23. At the parking lot, walk to the "Do Not Enter" sign on the street and turn right on the sidewalk.
24. Turn left onto Frances Willard Ave.
25. Turn left at Citrus Ave.
26. Cross Legion Ave. and walk toward the "Do Not Enter" sign.
27. Follow this street as it takes you onto Arcadian Ave.
28. Turn right at Arcadian Ave.

29. Turn left on the sidewalk that leads to Bidwell Mansion, but this time walk down a detour to your right that takes you to the Amphitheater. (The audience sits on the other side of the creek to view the shows.)

30. Veer to your left to exit this area.

31. Turn right and cross the footbridge over Big Chico Creek.

32. Walk toward the playground, enter the playground and walk toward W. 1st St.

33. Turn right at W. 1st St. and walk past Bidwell Presbyterian Church.

34. Turn left at the stop sign at Salem St. just before you re-enter the CSU Chico campus.

(At W. 2nd St. to your left is the El Rey Theatre – Artistic Heritage)

35. Turn right on W. 5th St.

(Across the street is the Stansbury House -- Tours: Sat. and Sun. 1-4PM)

36. Turn right on Orange St.

37. Turn right on W. 2nd St.

38. Turn left on Ivy St. and as you approach the campus, it will turn into Warner St.

39. Walk down Warner St. on the left side.

40. You'll walk on a footbridge, passing over Big Chico Creek.

41. On the other side of the footbridge, turn right and cross at the crosswalk.

42. Walk onto the campus, with Big Chico Creek on your right.

43. At the main walkway, turn right going back over Big Chico Creek.

44. You will pass through the underpass of Meriam Library.

45. After going through the underpass, you'll return to the Bell Memorial Student Union, which will be on your left.

THIS ENDS THE 5K PORTION.

TO CONTINUE FOR THE 10K ROUTE:

46. Walk past the Bell Memorial Student Union and continue, passing Kendall Hall, Laxon Auditorium and the Bidwell Presbyterian Church.

47. As you pass the playground, the sidewalk will veer to the left. This is the Esplanade.

48. Right on E. 1st Ave.

49. Right on Mangrove Ave. (You will pass the Chico Cemetery on your right.)

50. Cross Vallombrosa Ave. and continue as it turns into Pine St.

51. Turn right on E. 5th St. crossing both Main St. and Broadway St.

52. Turn right on Ivy St. As you enter the campus, the street will turn into Warner St.

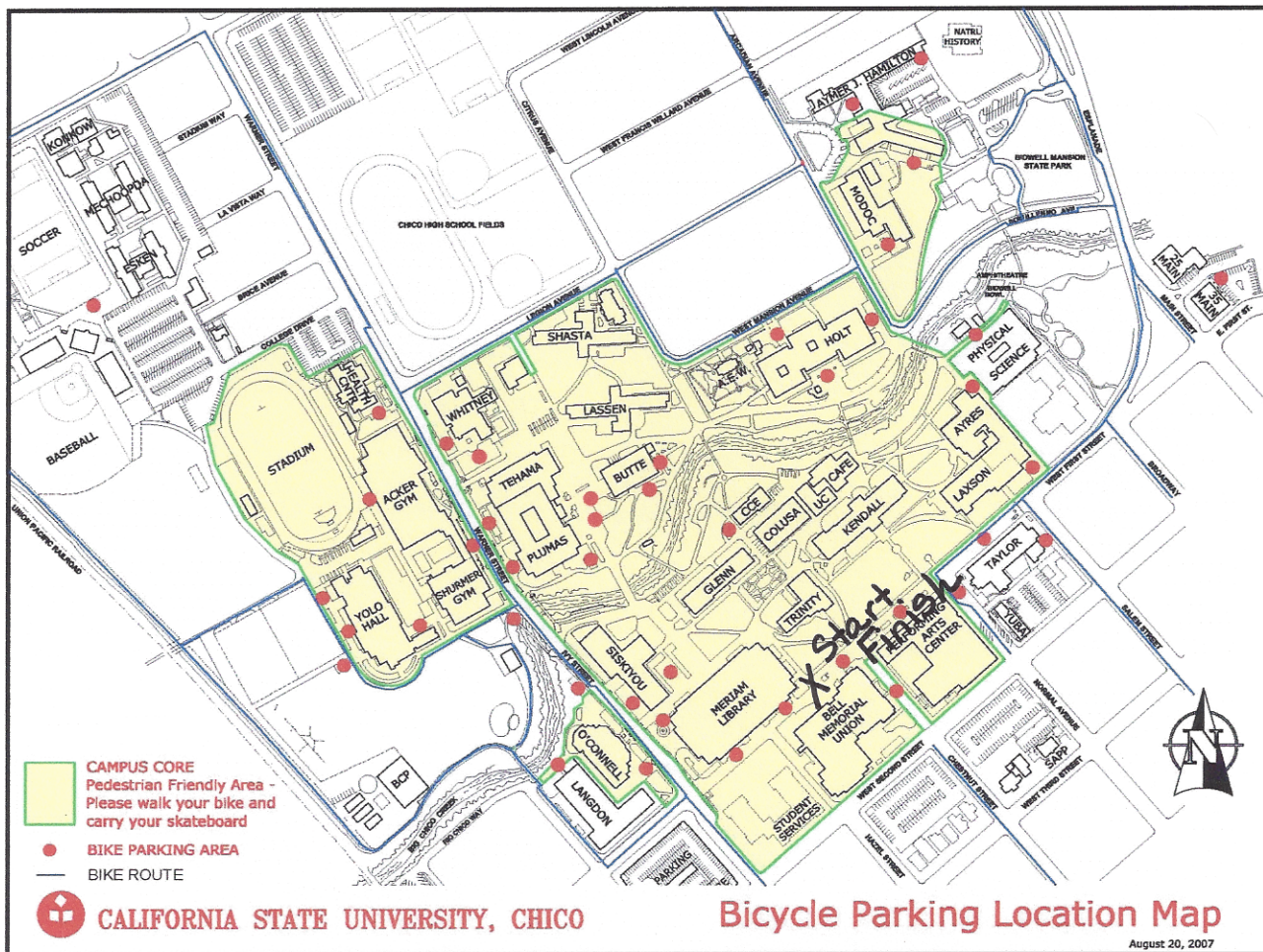
53. Cross over Big Chico Creek and turn right at the first opportunity to go into the campus.

54. Turn right when you come to the wide pedestrian walkway.

55. Walk through the underpass of the Meriam Library.

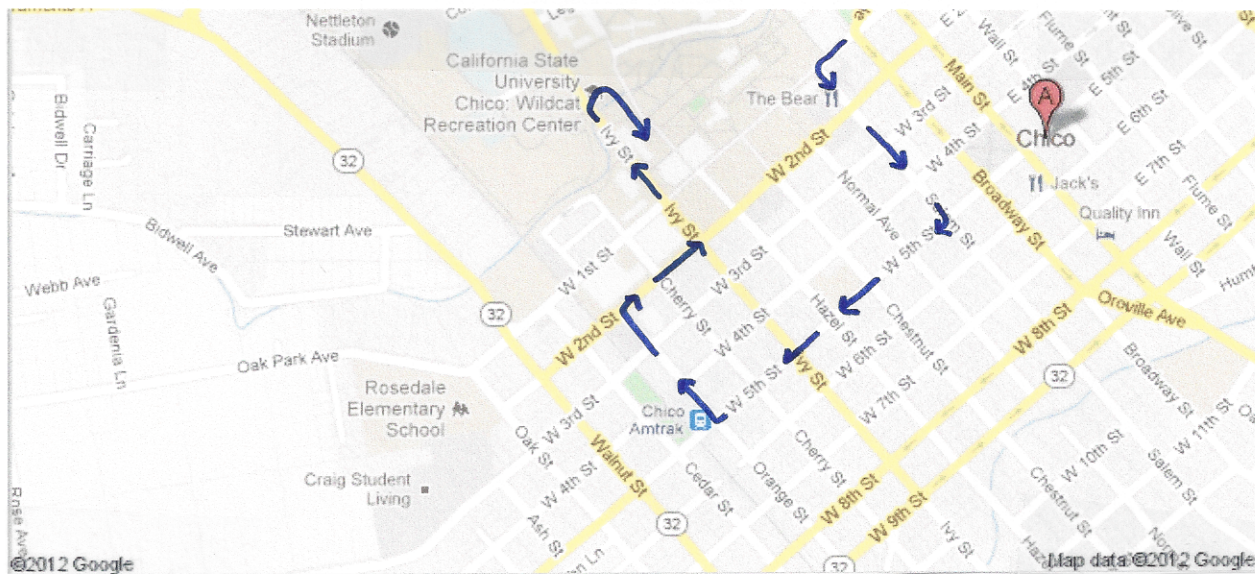
56. When you come to the other side of the underpass, veer to the left and return to the Bell Memorial Student Union.

CONGRATULATIONS! YOU'VE MADE IT!



Rev. June 24, 2008

CSU CHICO CAMPUS MAP



2nd 1/2 of 5K route

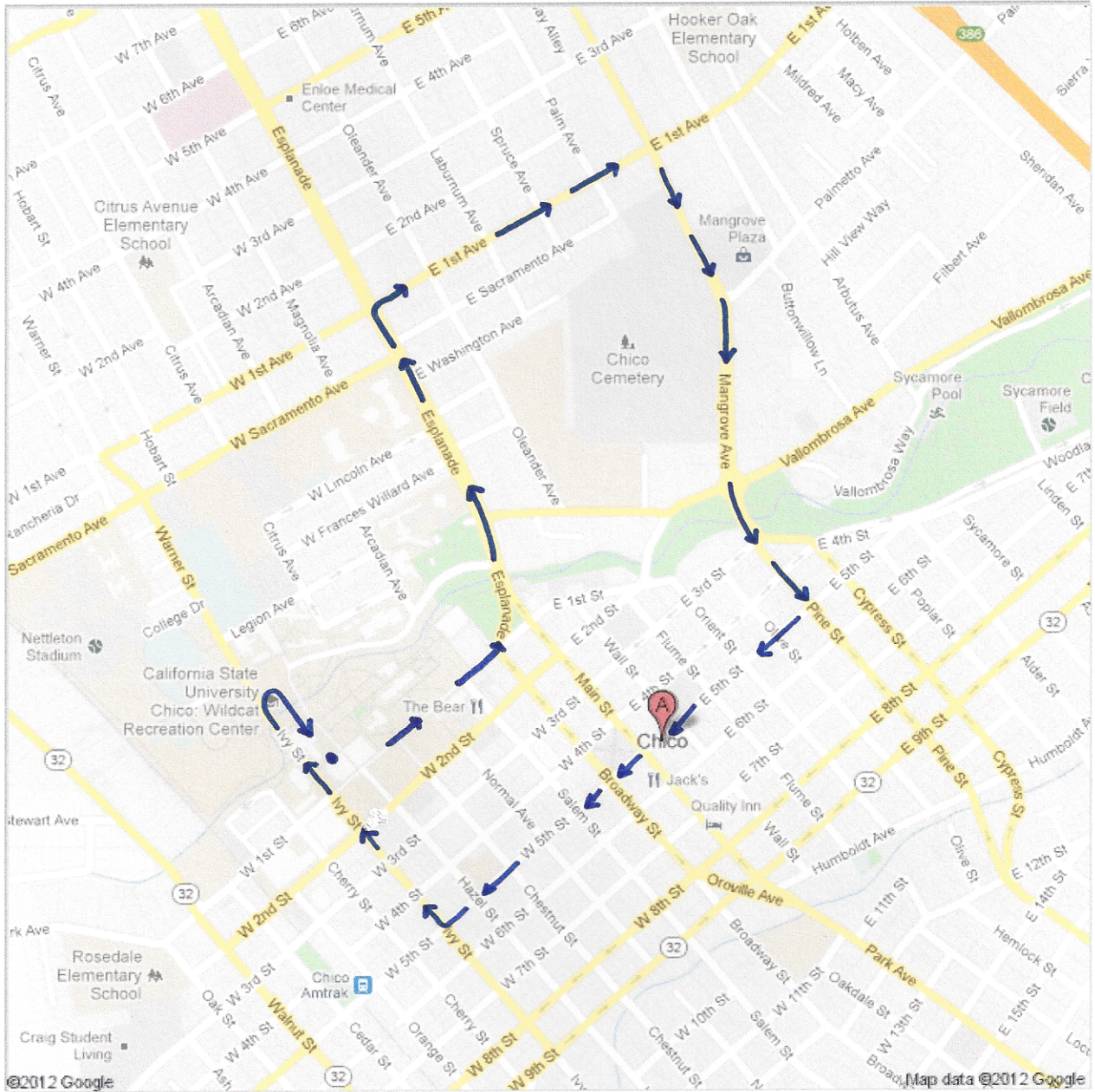


Address Chico, CA

Get Google Maps on your phone



Text the word "GMAPS" to 466453



2nd 1/2 of 10K route