

**WELCOME TO THE
PASCO - SACAJAWEA RIVER TRAIL - SEASONAL WALK Y0148**

In Franklin County, Washington

5K and 10K rated 1A

Central Washington Sun Striders

This On-line Start Box packet contains the following 6 pages of information:

1. This Welcome page.
2. Current ESVA and AVA Challenges for this event (one page).
3. Driving directions to the walk start and walk directions (one page).
4. A map for both the up river 5K and down river 5K (one page).
5. A CWSS brochure of club sponsored walks in Central Washington (2 pages).

PASCO, WA. - 5K & 10K SEASONAL WALK Y0148
CENTRAL WASHINGTON SUN STRIDERS - RATED 1A

DRIVING DIRECTIONS to Wade Park Start Point
46.1401.20N 119.0946.36W

1. I-82 toward Tri-Cities.
Take I-82 Exit 102 on to I-182 toward Richland and Pasco.
2. Take I-182 Exit 9 Road 68.
3. Turn **RIGHT** on Road 68 (toward the Columbia River).
4. Follow Road 68. **CROSS** Wernett and Argent Roads.
5. Turn **LEFT** on Court Street.
6. Turn **RIGHT** on Road 60 which will **CURVE LEFT** and become Sylvester Street.
7. Turn **RIGHT** on Road 54 and park in the parking lot on the **right**.
8. To walk the up river 5K walk, exit the parking lot toward the river and immediately turn **RIGHT** on the paved river trail.
Do Walk Directions 1 through 6.
9. To walk the down river 5K walk, exit parking lot to Road 54. Turn **RIGHT** downhill to boat launch area. Turn **LEFT** into Wade Park and proceed on the river trail. Do Walk Directions 7 through 9.

Thank you for walking our Pasco walk along the Sacajawea Heritage Trail. There are other AVA walks in the On-line Start Box registration system in Kennewick and Richland.

POC: J. Blazek 509-899-6535 In case of emergency, call 911

Be sure to log back into the OSB system (my.ava.org) to finish/complete your online registration after doing the walk. The OSB system does not deduct any walking fee from a walker's event bank until they have submitted walk completion info including the date the event was walked, the distance walked, and the selection of applicable special programs that walker is participating in. (Nevertheless, a fee of \$2 for a downloaded pdf is deducted from the user's Event Bank when the pdf is downloaded. Later, any pdf fees are credited back to a walker's Event Bank when he/she submits the walk completion info as a paying for credit walker.) The \$2 "coupon" for the downloaded pdf expires in 60 days.

WALK DIRECTIONS (There are porta-potties at boat launch area)

The 10K consists of two 5K out-and-back walks along the river from the parking lot.

Directions 1 through 6 are for the up river 5K

1. **FOLLOW** paved river trail with the river on your **left**. You will pass two access trails on your **right**.
2. At the next junction on the river trail which is a "Y", take the **RIGHT** hand paved trail which leads away from the river into the residential area. You will pass a play area on your **right**.
3. At the next trail junction, **ANGLE LEFT** on the paved trail and go past the small roundabout on Ivy Lane to Carnation Court.
4. Turn **AROUND** and retrace your steps back one block to Buttercup Court.
5. Turn **RIGHT** on Buttercup Ct. and go to the end. Go **STRAIGHT** on the asphalt trail off the end of Buttercup Ct to the river trail.
6. Turn **LEFT** on the river trail with the river on your **right** this time and return on the river trail to the parking lot and your vehicle.

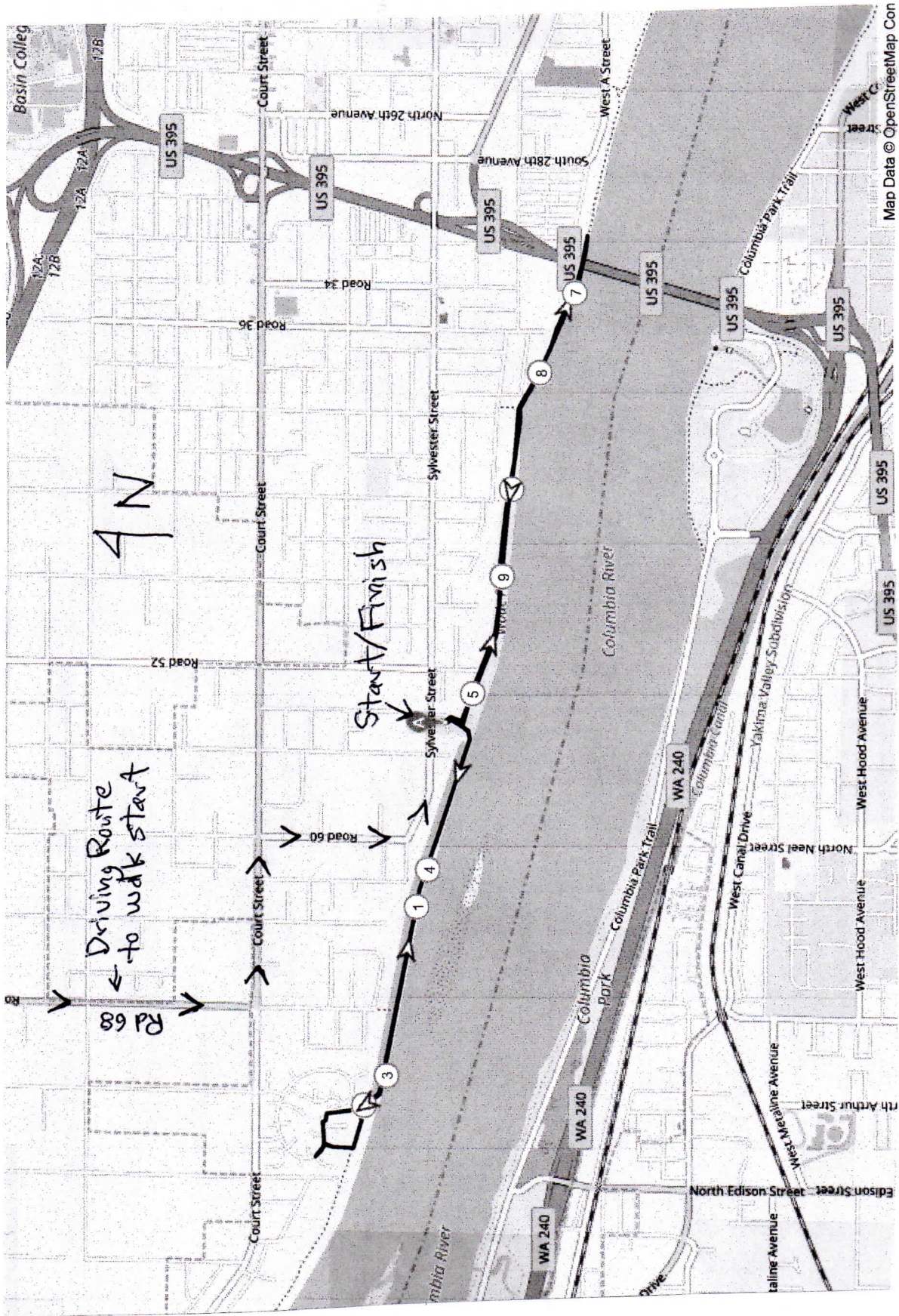
Directions 7 through 9 are for the down river 5K

7. From entrance on paved bike path at Wade Park sign, go **STRAIGHT** along the path towards the Blue Bridge over the Columbia River. Stay to the **right** of the centerline on the trail keeping the river on your **right**.
8. Continue **STRAIGHT** on the path under the Blue Bridge to the first covered picnic bench on the **right**.
9. Turn **AROUND** at the picnic bench and retrace your steps back the way you came along the river trail with the river on your **left** this time, to the parking lot and your vehicle.

The walk directions and map may only be used in conjunction with a signed AVA athletic waiver. All other uses are prohibited.

©2021 Central Washington Sun Striders

Pasco 5K And 10K



WALLA WALLA - City and Parks - Walla Walla Co. Y1922 6K & 10K
WEB REGISTRATION utilizing the Online Start Box or contact POC by email for directions.
4/1 - 11/15. Rated 1A. Walk through downtown with its many winery tasting rooms, through Whitman College and city parks and historic homes.

WENATCHEE - City Art and River - Chelan Co. Y0503 5K & 10K
WEB REGISTRATION utilizing the Online Start Box or contact POC by email for directions.
4/1 - 10/31. Rated 1A. Walk through downtown and on a paved trail through parks along the Columbia River with lots of artwork along the trail.

YAKIMA - Chesterley Park/Canal Path - Yakima Co. Y0993 5K & 10K
Powerhouse Grill, 3807 River Rd, Yakima, 509-469-9900. 4/1 - 11/15. Rated 1A.
Walk paved Powerhouse Canal path and through residential areas.

YAKIMA - Yakima River Greenway Trail - Yakima Co. Y0574 5K & 10K
Baymont by Wyndham Hotel, 1603 E. Yakima Ave, Yakima, 509-654-9168. 4/1 - 11/15.
Rated 1A. Walk a paved trail along the Yakima River and through the city's Arboretum.

YAKIMA - Historic Downtown - Yakima Co. Y2734 5K & 10K
Baymont by Wyndham Hotel, 1603 E. Yakima Ave, Yakima, 509-654-9168. 4/1 - 11/15.
Rated 1A. Walk through historic downtown, residential areas and through several parks.
NEW EVENT for 2021.

ZILLAH - Town and Canal - Yakima Co. Y1951 5K & 10K
Best Western Plus, 911 Vintage Valley Parkway, Zillah, 833-448-0904. 4/1 - 11/15.
5K rated 1A, 10K rated 1C. Walk through the town past historic "Teapot Dome" gas station, a Veteran's Memorial, and through residential areas. 10K follows a gravel road along the Sunnyside Canal.

Web registration address: my.ava.org. You will need to establish an account on the site before being able to register for events.
POC contact for email registration: joelblazek1@gmail.com

Central Washington Sun Striders
is a non-profit organization dedicated to promoting public health, fun, recreation and fellowship through non-competitive walking/hiking events.


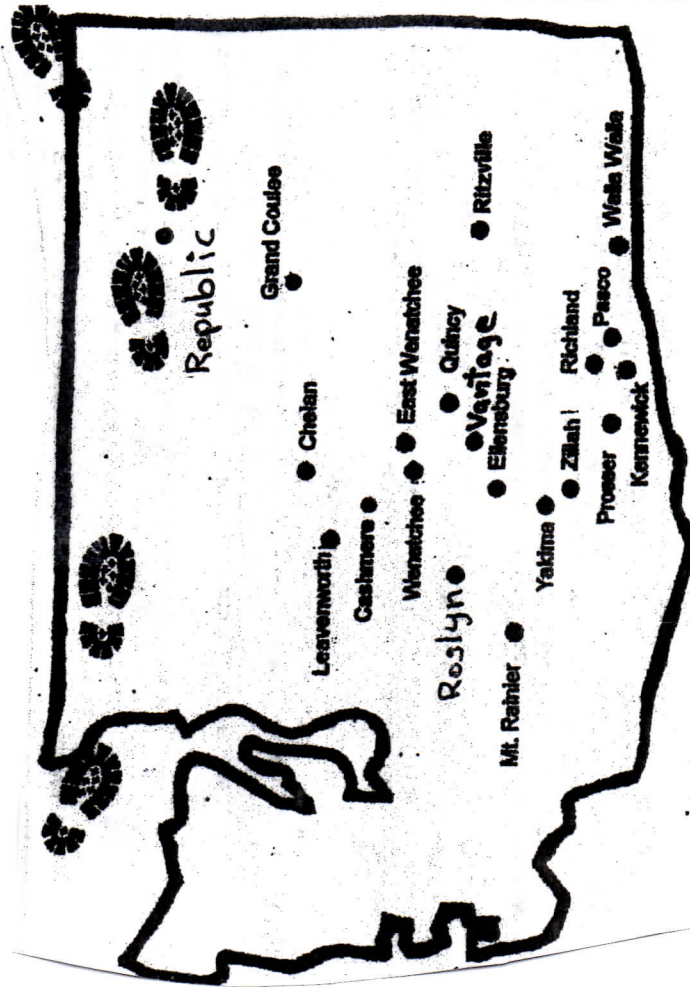
Comments can be sent to Central Washington Sun Striders,
PO Box 10523, Yakima WA 98909; or our email address:
centralwasunstriders@gmail.com

For further information on walk events:
For events in Washington State: www.esva.org (Events tab)
For events across the USA: www.ava.org (Events tab)
Copyright 2021 Central Washington Sun Striders

CENTRAL WASHINGTON SUN STRIDERS

2021

1 YEAR ROUND WALK 24 SEASONAL WALKS IN CENTRAL WASHINGTON



CASHMERE - Town and River - Chelan Co. Y0319 5K & 10K

Martin's Market Place, 130 Tichenal Way, Cashmere, 509-782-3801. 4/1 - 11/15. 5K Rated 1A, 10K Rated 2A. Walk through downtown which includes the Aplets and Collets factory, through residential areas, along the Wenatchee River, and by a 9/11 and Veteran's Memorial.

CHELAN - Town and Lake - Chelan Co. Y1974 5K & 10K

WEB REGISTRATION utilizing the Online Start Box or contact POC by email for directions. 4/1 - 10/31. Rated 2A. Walk through residential and business areas, through three parks, and along Lake Chelan and the Chelan River.

EAST WENATCHEE - Columbia River Bridge and Trail - Chelan/Douglas Cos. Y0258 6K/10K

WEB REGISTRATION utilizing the Online Start Box or contact POC by email for directions. 4/1 - 10/31. Rated 1A. Walk across the Columbia River on a pedestrian bridge. Then walk on a paved recreation trail along the river with views of Wenatchee and surrounding hills.

ELLENSBURG - City and CWU - Kittitas Co. Y0320 5K/6K/10K & 15K

Best Western Plus Hotel, 211 W. Umplanum Rd, Ellensburg, 509-925-4244. 1/2 - 12/31. Rated 1A. Walk through historic neighborhoods, downtown and CWU campus.

ELLENSBURG - Yakima River and Parks - Kittitas Co. Y1151 6K & 10K

Best Western Plus Hotel, 211 W. Umpplanum Rd, Ellensburg, 509-925-4244. 4/1 - 12/31. Rated 1B. Walk in three city parks and along the Yakima River.

GRAND COULEE - Town and Dam - Douglas/Grant/Okanogan Cos. Y1921 5K and 10K.

WEB REGISTRATION utilizing the Online Start Box or contact POC by email for directions. 4/1 - 10/31. Upper 5K rated 2B, lower 5K rated 1B. Walk on paved trails and city streets with great views of the river and reservoir from above and below Grand Coulee Dam.

KENNEWICK - River and Carousel - Benton Co. Y1015 1K/5K & 10K

WEB REGISTRATION utilizing the Online Start Box or contact POC by email for directions. 4/1 - 11/15. Rated 1A. Walk 5K or 10K on paved Sacajawea Trail along the Columbia River and through Columbia Park. You then drive 5 1/2 miles to the 1K carousel walk.

LEAVENWORTH - Bavarian Town - Chelan Co. Y0452 5K & 10K

Icicle Village Resort - Icicle Inn, 505 US2, Leavenworth, 800-961-0162. 4/1 - 11/15. Rated 2B. Walk through the Bavarian themed downtown, residential areas and along the Wenatchee River crossing bridges to Blackbird Island and a city park.

LEAVENWORTH - Icicle Gorge/Chatter Crk Trails - Chelan Co. Y1675 7K & 3K

Icicle Village Resort - Icicle Inn, 505 US2, Leavenworth, 800-961-0162. 5/1 - 10/31. 7K Icicle Gorge Trail rated 1B, 3K Chatter Creek Trail rated 2B. Register and drive 13 miles to hike the Icicle Gorge loop trail along both sides of the creek. Then drive a short distance and hike the Chatter Creek Trail to a small waterfall. Federal land's parking pass required.

MT. RAINIER NAT'L PK - Ohanapecosh River Trail - Lewis Co. Y0789 5K & 10K

Info Center, Ohanapecosh Campground, Mt. Rainier Nat'l Park, 360-569-2211, open 7/3 - 9/6. From 9/7 - 9/30 use the AVA On-Line Start Box for registration or email joelblazek1@gmail.com for directions. Rated 3C. Hike a loop trail through the forest along the river to Silver Falls and the big trees in the Grove of the Patriarchs. Federal land's parking pass required.

PASCO - Sacajawea River Trail - Franklin Co. Y0148 5K & 10K

WEB REGISTRATION utilizing the Online Start Box or contact POC by email for directions. 4/1 - 11/15. Rated 1A. Walk on a paved trail along the Columbia River.

PROSSER - City and Wineries - Benton Co. Y2092 5K & 10K

WEB REGISTRATION utilizing the Online Start Box or contact POC by email for directions. 4/1 - 11/15. Rated 1A. Walk through Vintner's Village - an area of many wineries. Cross the Yakima River and walk through the downtown and residential areas.

QUINCY - Agricultural Town - Grant Co. Y1543 5K & 10K

WEB REGISTRATION utilizing the Online Start Box or contact POC by email for directions. 4/1 - 10/31. Rated 1B. Walk through downtown and residential areas of this agricultural town.

REPUBLIC - Old Mining Town and Rail Trail - Ferry Co. Y2591 4K & 6K

WEB REGISTRATION utilizing the Online Start Box or contact POC by email for directions. 4/1 - 10/31. 4K is rated 2B, 6K is rated 1A. Walk 4K to a fossil dig site and around town on sidewalks and road shoulders. Then drive a short distance to the 6K Golden Tiger Rail Trail.

RICHLAND - Columbia River Trail - Benton Co. Y1012 10K

WEB REGISTRATION utilizing the Online Start Box or contact POC by email for directions. 4/1 - 11/15. Rated 1A. Walk on a paved path through parks along the Columbia River.

RITZVILLE - Historic Agricultural Town - Adams Co. Y1011 6K & 10K

WEB REGISTRATION utilizing the Online Start Box or contact POC by email for directions. 4/1 - 10/31. 6K is rated 1B, 10K is rated 2B. Walk through the historic downtown district, residential areas and through the county fair grounds.

ROSLYN - Historic Town & Coal Mine Rail Trail - Kittitas Co. Y1565 5K & 11K

The Lodge at Suncadia, Suncadia Resort, 3600 Suncadia Trail, Cle Elum, 509-649-6400. 4/1 - 9/30. Rated 2B. You will drive 4 miles after you register at the Lodge to Roslyn. Walk through the Nat'l Historic area and the historic cemetery with its 23 separate ethnic and fraternal sections and on the gravel Coal Mine Rail Trail.

ROSLYN - Suncadia Resort Trails - Kittitas Co. Y1599 5K & 11K

The Lodge at Suncadia, Suncadia Resort, 3600 Suncadia Trail, Cle Elum, 509-649-6400. 4/1 - 9/30. 5K is rated 1A, 11K is rated 2B. Walk on paved trails through forests, golf courses and residential areas of this planned resort community.

VANTAGE - Town and Ginkgo State Park - Kittitas Co. Y2184 7K & 3K

WEB REGISTRATION utilizing the Online Start Box or contact POC by email for directions. 4/1 - 10/31. 7K is rated 2A, 3K is 2C. Walk 7K along the Columbia River, through the community and to the state park visitor center with its petrified logs and petroglyphs. Then drive a short distance to hike the 3K "Trees of Stone" trail with petrified logs and views of the river and area.