

# VALE – Oregon Trail Stop – YRE 2671

These walking directions and maps may only be used in conjunction with a signed American Volkssport Association athletic waiver. All other uses are prohibited. For emergencies contact 911. Walk owner is Dan Webster and he can be reached at 971-221-4994.

## INTRODUCTION

Thank you for participating in this Cedar Milers event. Our goal is to make this a memorable walk for you. If there are any improvements or suggestions you have, please send them to the POC email. We do ask that if any unforeseen construction or obstacles are encountered during the walk that you also contact us so we can update the materials. If there are any new challenge sightings or if a listed challenge is no longer present, please contact us so we can update the listing information for all future walkers.

## DRIVING DIRECTIONS

**Address** Malheur Drug 198 A St W, Vale, OR 97918 (541) 473-3333

**GPS** 43.981951, -117.240971 **PLUS CODE:** XQJ5+QJ Vale, Oregon

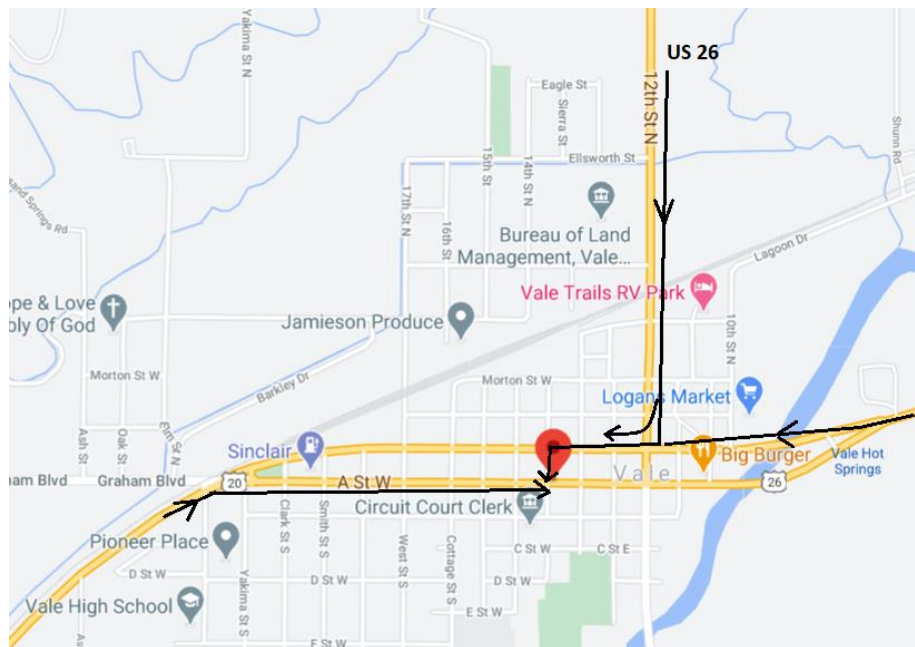
## DESCRIPTION

Arrive from the West on US 20 which is A St. (One way).

Arrive from the North or East on US 26. These meet at Washington St. (One way). Continue on Washington St. to Court St. and turn LEFT.

**Park** on A St. or Court St. near Malheur Drug. **There is little shade so prepare accordingly.**

**Restrooms:** Local Businesses



**Walk Completion and Credit:** Be sure to log back into the OSB system to finish/complete your online registration after doing the event. The OSB system does not deduct any event fee from a participant's Event Bank until they have submitted event completion info including the event was walked, the distance walked, and the selection of applicable special programs that person is participating in. (Nevertheless, a fee of \$2 for a downloaded PDF is deducted from the user's Event Bank when the PDF is downloaded. Later, any PDF fees are credited back to a user's Event Bank when he/she submits the event completion info as a paying for credit participant. Note, however, the \$2 coupon for the downloaded PDF will expire in 60 days.)

# VALE – Oregon Trail Stop – 2671YR – 10k 1A

These instructions may be used only upon registration at a currently sanctioned IVV/AVA Event

START: Malheur Drug 198 A St W, Vale, OR 97918

1. **FACING** the Malheur Drug store, turn **RIGHT** and continue on A St. to Longfellow St S.
2. **RIGHT** on Longfellow St. S. to the end.
3. **CONTINUE** on the open area/paths, SLIGHTLY LEFT, to view the Malheur River.
4. **RETURN** back to Longfellow St. S.
5. **LEFT** into Park toward Baseball Field and **VEER RIGHT** toward the Skate Park, Jet, and City Pool/Parking Lot.
6. **CONTINUE** Through Parking Lot to C St. E.
7. **LEFT** on C St. to Holland St. S.
8. **LEFT** on Holland St. S. to East St. West. (weird name).
9. **RIGHT** on East St. West to Cottage St. S.
10. **LEFT** on Cottage St. S. to H St. W.
11. **RIGHT** on H St. W. to W Main St. S.
12. **RIGHT** on W Main St. S to A St.
13. **LEFT** on A St.
14. **FOLLOW** A St. past Lewin City Park as it curves to the Left as Hwy 20.
15. **LEFT** on Viking Dr. past the High School to F St. W.
16. **LEFT** on F St. W
17. **LEFT** on Smith St. S.
18. **RIGHT** on B St. W. to Glenn St. S
19. **LEFT** on Glenn St. S. to Washington St. E.
20. **LEFT** on Washington St. E. to Court St. N.
21. **LEFT** on Court St. N. to A St. W.
22. **LEFT** to front of Malheur Drug and FINISH

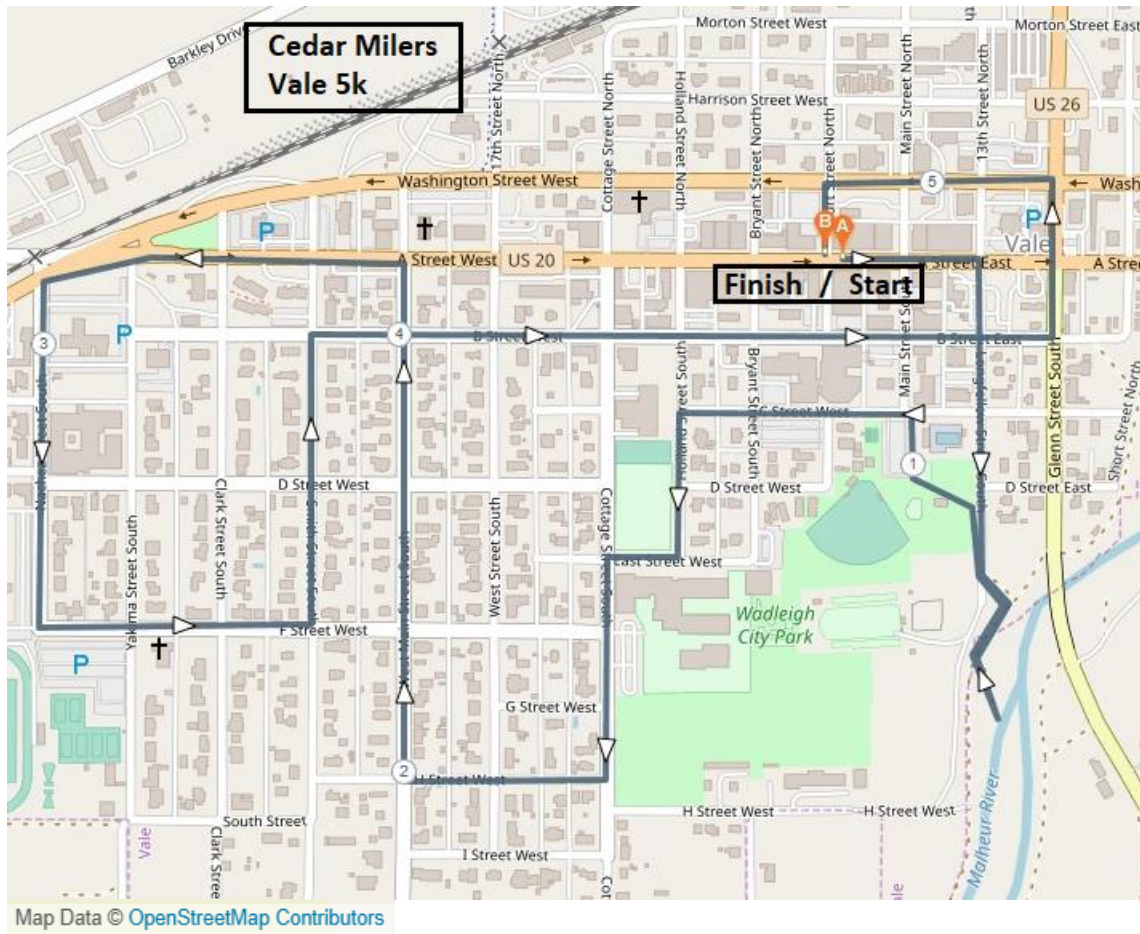
Thank you for walking this Cedar Milers Remote Year-Round. We also support walks in Condon, John Day, and Arlington. We also have YREs in Beaverton, W. Portland, Hillsboro, Forest Grove, Tigard, and Sherwood.



EMERGENCY: 911  
NON-EMERGENCY:  
POINT OF CONTACT: Dan Webster 971-221-4994

# VALE – Oregon Trail Stop – 2671YR – 10k 1A

These instructions may be used only upon registration at a currently sanctioned IVV/AVA Event



EMERGENCY: 911  
NON-EMERGENCY:  
POINT OF CONTACT: Dan Webster 971-221-4994

[www.cedarmilerswalking.club](http://www.cedarmilerswalking.club)  
Text © 2020 Cedar Milers Volkssport Club

[cedarmilerswalkingclub@gmail.com](mailto:cedarmilerswalkingclub@gmail.com)

# VALE – Oregon Trail Stop – 2671YR – 10k 1A

These instructions may be used only upon registration at a currently sanctioned IVV/AVA Event

START: Malheur Drug 198 A St W, Vale, OR 97918

1. **FACING** the Malheur Drug store, turn **RIGHT** and continue on A St. to Longfellow St N.
2. **LEFT** on Longfellow St. N to Washington St. E.
3. **RIGHT** on Washington St. E to 10<sup>th</sup> ST.
4. **LEFT** on 10<sup>th</sup> St. to Hope St. [Sign says Hope St. but Maps have it as Railroad Ave.]
5. **LEFT** on Hope St. to Hwy 26/12<sup>th</sup> St.
6. **CROSS** and **RIGHT** on Hwy 26/12<sup>th</sup> St. to Ellsworth St.
7. **LEFT** on Ellsworth St. to Campbell
8. **RIGHT** on Campbell to Eagle
9. **LEFT** on Eagle to 14<sup>th</sup> St. N.
10. **LEFT** on 14<sup>th</sup> St. N to Ellsworth St.
11. **RIGHT** on Ellsworth St. to 16<sup>th</sup> St. (no sign)
12. **LEFT** on 16<sup>th</sup> St. to Hope St.
13. **RIGHT** on Hope St. to Elm St. (no sign)
14. **LEFT** on Elm St., **VEERING LEFT** near the end (After Washington St.) to Barkley Dr. (no sign)
15. **SHARP LEFT** on Barkley Dr., passing ODOT buildings/yard on your Right.
16. **CONTINUE** to Hope St. W.
17. **RIGHT** on Hope St. W for short distance
18. **RIGHT** on 17<sup>th</sup> St. N to Harrison
19. **LEFT** on Harrison to College
20. **RIGHT** on College, crossing Washington St. and then A St.
21. **RIGHT** on A St. for several blocks.
22. **FOLLOW** A St. past Lewin City Park as it curves to the Left as Hwy 20.
23. **LEFT** on Viking Dr. past the High School to F St. W.
24. **LEFT** on F St. W
25. **LEFT** on Smith St. S.
26. **RIGHT** on B St. W. to Longfellow St. S
27. **RIGHT** on Longfellow St. S. to the end.
28. **CONTINUE** on the open area/paths, **SLIGHTLY LEFT**, to view the Malheur River.
29. **RETURN** back to Longfellow St. S.
30. **LEFT** into Park toward Baseball Field and **VEER RIGHT** toward the Skate Park, Jet, and City Pool/Parking Lot.
31. **CONTINUE** Through Parking Lot to C St. E.
32. **LEFT** on C St. to Holland St. S.
33. **LEFT** on Holland St. S. to East St. West. (weird name).
34. **RIGHT** on East St. West to Cottage St. S.
35. **LEFT** on Cottage St. S. to H St. W.
36. **RIGHT** on H St. W. to W Main St. S.
37. **RIGHT** on W Main St. S to A St.
38. **CROSS** and **RIGHT** on A St.
39. **RETURN** to front of Malheur Drug and **FINISH**

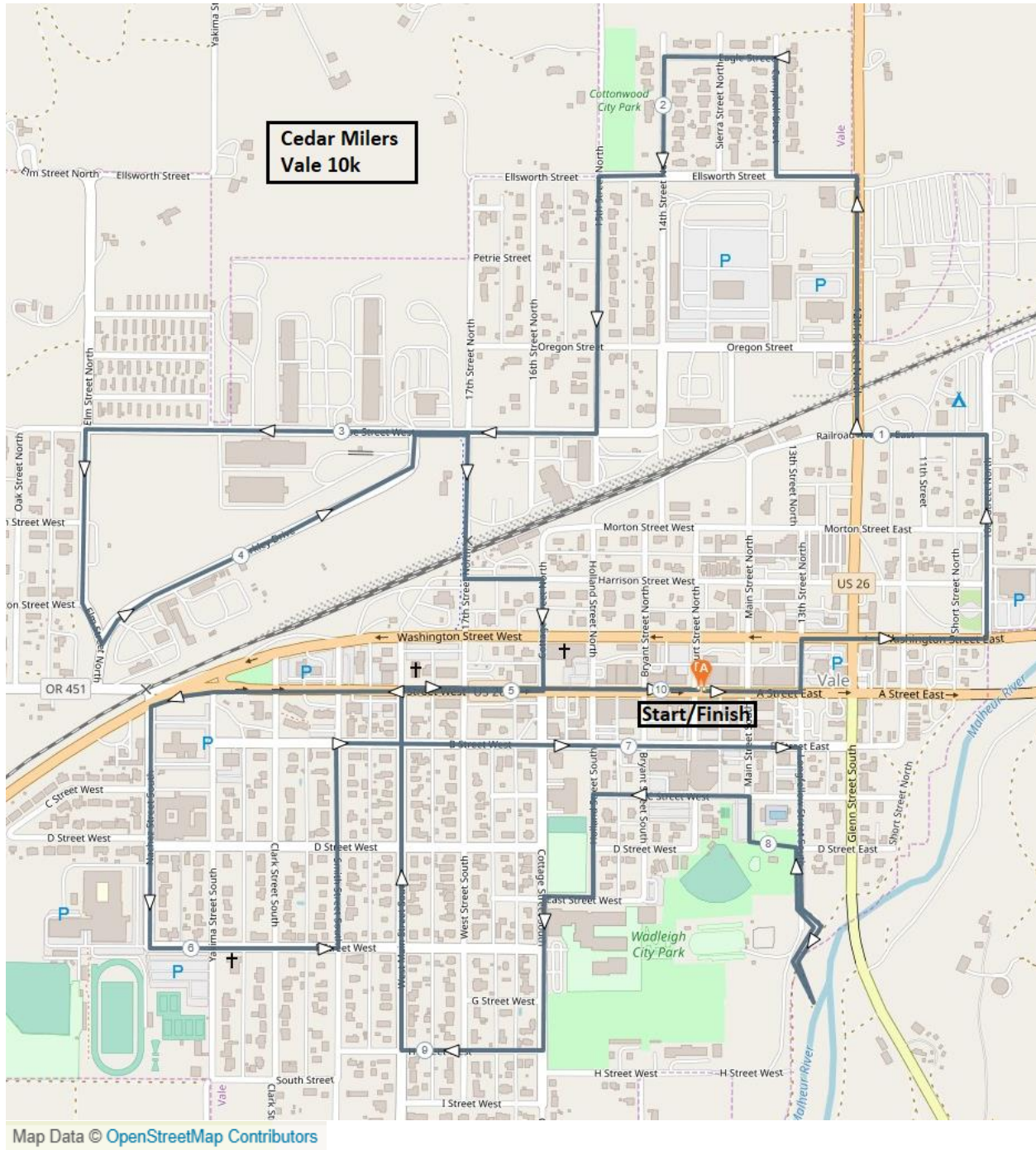
Thank you for walking this Cedar Milers Remote Year-Round. We also support walks in Condon, John Day, and Arlington. We also have YREs in Beaverton, W. Portland, Hillsboro, Forest Grove, Tigard, and Sherwood.



EMERGENCY: 911  
NON-EMERGENCY:  
POINT OF CONTACT: Dan Webster 971-221-4994

# VALE – Oregon Trail Stop – 2671YR – 10k 1A

These instructions may be used only upon registration at a currently sanctioned IVV/AVA Event



EMERGENCY: 911  
NON-EMERGENCY:  
POINT OF CONTACT: Dan Webster 971-221-4994

[www.cedarmilerswalking.club](http://www.cedarmilerswalking.club)  
Text © 2020 Cedar Milers Volkssport Club

[cedarmilerswalkingclub@gmail.com](mailto:cedarmilerswalkingclub@gmail.com)