



CARVERS CREEK STATE PARK

11/6K KM WALK AVA Y2818 CUMBERLAND COUNTY

This event is sponsored solely by the Winston Wanderers

P.O. Box 674, Clemmons, NC 27012

affiliated with the Tarheel State Walkers and a member of the AVA in the IVV

Copyright © 2020



IN CASE OF EMERGENCY: DIAL 911

Event Related Assistance: John Pollard jpollard004@nc.rr.com (910) 868-4642

These walk directions and maps may only be used in conjunction with a signed American Volkssport Association athletic waiver. All other uses are prohibited.

Start/Finish Point: Carvers Creek State Park ~ Sandhills Access Parking Lot, 995 McCloskey Rd., Fayetteville, NC

Directions: From I-295 take Exit 28 to US401North (Ramsey St). Turn north toward Lillington on US401North. Passing Hardee's on your left, drive 0.5 miles to the third left (across from Long Hill Elementary School) onto McCloskey Road. Follow this 1.9 miles to end at the parking lot.

WALK COMPLETION AND CREDIT: Be sure to log back into the OSB system to finish/complete your online registration after doing the event. The OSB system does not deduct any event fee from a participant's Event Bank until they have submitted event completion info including the date the event was walked, the distance walked, and the selection of applicable special programs that person is participating in. Nevertheless, a fee of \$2 for a downloaded PDF is deducted from the Event Bank when the PDF is downloaded. Later, any PDF fees are credited back to a user's Event Bank when they submit the event completion info as a paying for credit participant. Note however that the \$2 coupon for the downloaded PDF expires in 60 days.

Parking: Parking Lots

Restrooms: At start point.

Walking Directions:

1. From the parking lot, passing the only restrooms in the park, cross the entrance road and turn LEFT on Wiregrass Loop Trail.
2. Follow the trail around clockwise until it intersects with the Longleaf Pine Trail.
3. Turn LEFT on Longleaf Pine Trail.
4. Follow the Longleaf Pine Trail as it winds through typical Sandhills landscape.
5. At approximately 3.5K from start the trail turns sharply to the right. Very shortly after that turn is Little Pond Spur Trail.
6. Turn LEFT on Little Pond Spur Trail. Continue to pond. Turn around retracing steps to Longleaf Pine Trail


6K Walkers: Turn **RIGHT** on Longleaf Pine Trail to return to the parking lot and Finish

11K Walkers: Turn **LEFT** on Longleaf Pine Trail. Continue with instruction #7

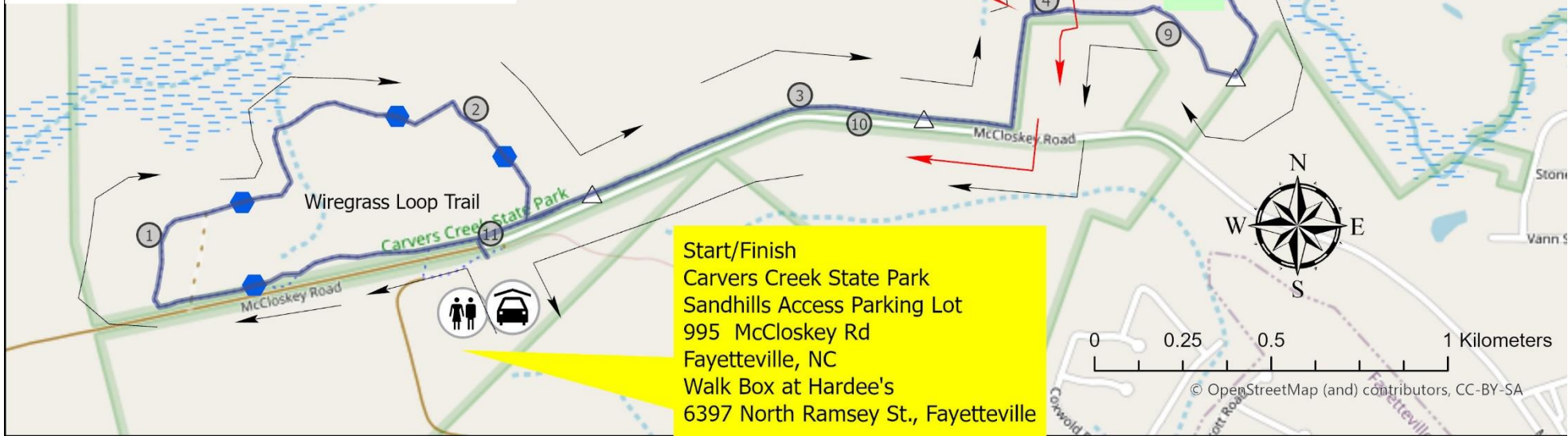
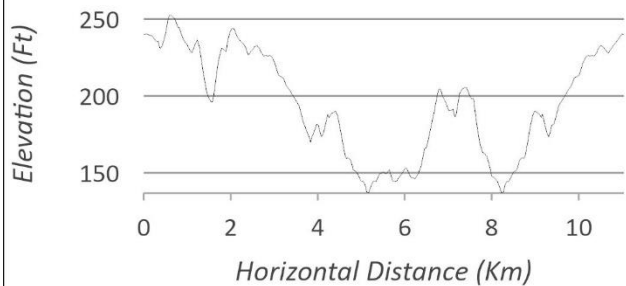
7. Shortly after crossing Carvers Creek (you will hear it rather than see it since it passes under the trail in a large pipe) you will come to an intersection with the Fox Squirrel Trail.
8. Do not turn on this first Fox Squirrel Trail intersection but bear left to continue on Longleaf Pine Trail.
9. Continue straight on Longleaf Pine Trail following "Trail" signs and white trail markers to the next intersection of Fox Squirrel Trail.
10. At the next intersection with Fox Squirrel Trail turn **RIGHT** on Fox Squirrel Trail to follow it as it loops back to Longleaf Pine Trail.
11. Turn **LEFT** on Longleaf Pine Trail.
12. Continue to finish at the parking lot. Do not repeat the Wiregrass Loop Trail.

Carvers Creek State Park Walk

6/11 Km Walk AVA YR 2818



Carvers Creek Elevation Profile



6K - After taking Little Pond Spur Trail out and back, turn Right on Long Leaf Pine Trail (11K turns Left) to return to Parking Lot

© OpenStreetMap (and) contributors, CC-BY-SA