

# Raymond's Unique Metal Art Town and Willapa Hills Trail YR2821

6K/11K, Rated 2A



Daffodil Valley Volkssport Association welcomes you to Raymond, WA

**Starting Point:** Raymond Visitor Center, 415 Commercial St., Raymond, WA.

**GPS LOCATION:** 46.68568, -123.73180

**Restrooms:** Restrooms at the back of the small Visitor Information Center building.

**Driving Directions:** From I-5 SB, take Exit 104 US 101 toward Aberdeen. Stay **LEFT** on SR 8 toward Montesano/Aberdeen (Highway becomes US 12). At Montesano, **RIGHT** on the SR 107 ramp and **LEFT** toward Raymond. At intersection with US 101, **LEFT** to Raymond. **RIGHT** on Commercial St. (light). **RIGHT** on 5<sup>th</sup> St. Park in 1<sup>st</sup> block. From US 101 NB from the south, turn **LEFT** on Commercial St. (light). Continue as above.

© 2025 by Daffodil Valley Volkssport Association. These walk directions and maps may only be used in conjunction with a signed American Volkssport Association athletic waiver. All other uses are prohibited.



In case of Emergency Dial 911

Please use either the Online Start Box (OSB) or Physical Start Box (PSB) to register and complete the event. Do NOT mix and match, for example, by registering using the OSB then completing your event using the PSB nor signing the PSB log sheet. The sponsoring club only receives credit for an OSB participation when an OSB registration has been completed online by entering your participation date, distances, and any special programs using the OSB.

**WALK COMPLETION AND CREDIT:** Be sure to log back into the OSB system to finish/complete your online registration after doing the event. The OSB system does not deduct any event fee from a participant's Event Bank until they have submitted event completion info including the date the event was walked, the distance walked, and the selection of applicable special programs that person is participating in. Nevertheless, a fee of \$2 for a downloaded PDF is deducted from the users Event Bank when the PDF is downloaded. Later, any PDF fees are credited back to a user Event Bank when he/she submits the event completion info as a paying for credit participant. Note, however, the \$2 coupon for the downloaded PDF will expire in 60 days.


POC:  
Nancy Wittenberg  
newwittenberg@gmail.com  
253-208-1331

Index	
Page 1	Introduction, Info and Details
Page 2, 3	6K Walk Directions and Map
Page 4, 5	11K Walk Directions and Map

# Raymond Town & Trail Walk 6K

**YRE #2821 Rating 2A**

**Daffodil Valley Volkssport Association**



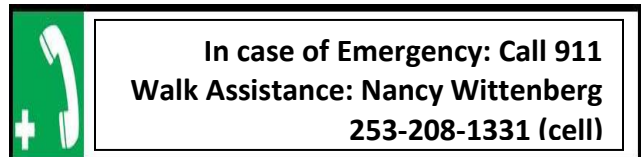
**Start/Finish:** Raymond Visitor Information Center  
415 Commercial St.  
Raymond, WA (Park on 5<sup>th</sup> St.)

## Walking Directions:

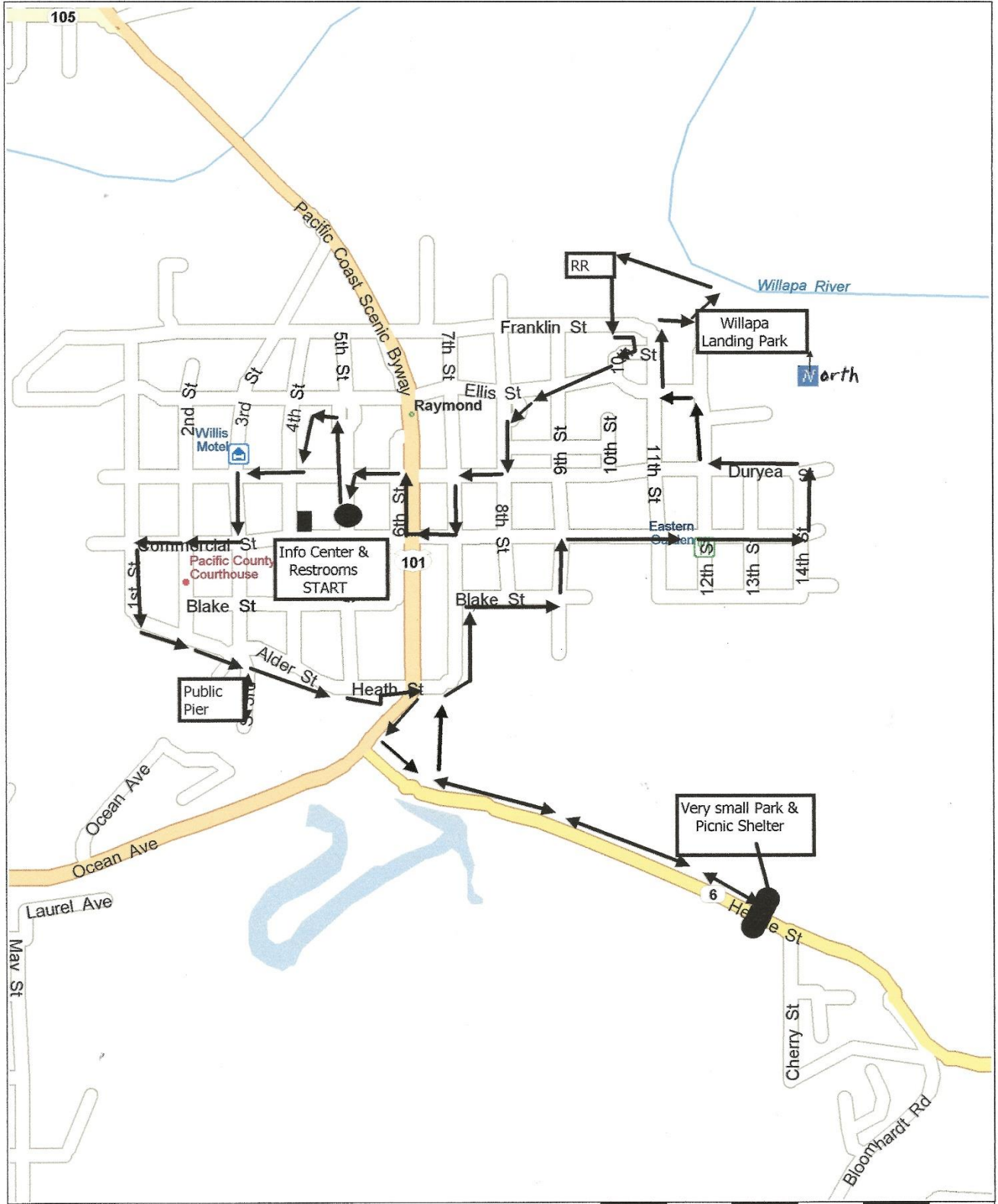
1. Facing **Visitor Information Center (RR)** from 5<sup>th</sup> St. and your car, go **RIGHT** on 5<sup>th</sup> to corner at Duryea St.
2. **CROSS** Duryea and **STRAIGHT to Monkey Tree Structure** in park on left.
3. **GO AROUND** play structure to path on other side and go back to Duryea St. on path.
4. **RIGHT** on Duryea St. to 3<sup>rd</sup> St.  
**American Legion Post 150 on corner.**
5. **LEFT** on 3<sup>rd</sup> St. passing theater.  
**Note metal work.**
6. **CROSS and RIGHT** on Commercial St.  
**Heritage Park on left with clock in arbor at corner.**
7. **CROSS and LEFT** on 2<sup>nd</sup> St. to Alder St.  
**City Hall/Municipal Court on Right.**
8. **CROSS** Alder St. up bank and **LEFT** on asphalt path/trail to Riverfront Park and Public Pier.
9. **RIGHT** out to end of Raymond Riverfront Public Pier (top level).  
**Historical info plaques. (1K)**
10. RETURN to Riverfront Park.  
**Veterans Memorial in park. (RR between museums)**
11. **Continue RIGHT** on asphalt path/trail to HWY 101/Ocean Ave.
12. **CROSS** Hwy. 101/Ocean Ave. at crossing signal and continue **STRAIGHT** on asphalt trail.  
**This is part of the Willapa Hills Trail, an old rail bed.**
13. **TURN AROUND** at very small park/picnic shelter. (2K)
14. **RETRACE** steps on asphalt trail to "Y".
15. **RIGHT** at "Y" in trail (2 metal deer).
16. **STAY RIGHT** & through gas station's side parking.
17. **STRAIGHT** on 7th St. (unmarked).
18. **RIGHT** on Blake St. (3K)
19. **LEFT** on 9<sup>th</sup> St. (unmarked/at school)
20. **RIGHT** on Commercial St.
21. **LEFT** on 14<sup>th</sup> St.
22. **LEFT** on Duryea St.
23. **RIGHT** on 12<sup>th</sup> St.  
**Look for totem at house on left.**
24. **LEFT** on Ellis T. (unmarked)
25. **RIGHT** on 11<sup>th</sup> St. (unmarked) crossing Franklin St. at the end of 11<sup>th</sup> to parking lot.
26. **RIGHT** in parking lot.
27. **At metal gate, LEFT** on cement path to Willapa Landing Park kiosk & viewing dock.
28. Leaving dock, **RIGHT** on gravel path through park with water on right.
29. **LEFT** on first path before parking lot. (RR in the parking lot to right in building).
30. **CROSS** Franklin St. (unmarked here) & **LEFT** on path to baseball diamond and **RIGHT** along fence then **LEFT** on curvy path.
31. **RIGHT** at street briefly then **RIGHT** on path to reenter park. (5K)
32. **CONTINUE** past front of concession stand, going between 2<sup>nd</sup> baseball diamond & play area (RR)
33. **LEFT** on sidewalk at semi-circle road to 8<sup>th</sup> St.
34. **LEFT** on 8<sup>th</sup> St. (unmarked) to corner.
35. **RIGHT** on Duryea St.
36. **LEFT** on 7<sup>th</sup> St. (unmarked)
37. **RIGHT** on Commercial St.
38. **CROSS** Hwy. 101 at light.
39. **RIGHT** on 6<sup>th</sup> St. (unmarked, first street)
40. **LEFT** on Duryea St.
41. **LEFT** on 5<sup>th</sup> St. & return to your car.

Thank you for walking our Raymond Walk.

Copyright ©2025 by Daffodil Valley Volkssport Assn.  
These walk directions and maps may only be used in conjunction with a signed American Volkssport Association athletic waiver. All other uses are prohibited.



# Raymond 6K map



Copyright © and (P) 1988–2012 Microsoft Corporation and/or its suppliers. All rights reserved. <http://www.microsoft.com/streets/>  
 Certain mapping and direction data © 2012 NAVTEQ. All rights reserved. The Data for areas of Canada includes information taken with permission from Canadian authorities, including: © Her Majesty the Queen in Right of Canada, © Queen's Printer for Ontario. NAVTEQ and NAVTEQ ON BOARD are trademarks of NAVTEQ. © 2012 Tele Atlas North America, Inc. All rights reserved. Tele Atlas and Tele Atlas North America are trademarks of Tele Atlas, Inc. © 2012 by Applied Geographic Solutions. All rights reserved. Portions © Copyright 2012 by Woodall Publications Corp. All rights reserved.

# Raymond Town & Trail Walk 11K

## YRE #2821 Rating 2A

Daffodil Valley Volkssport Association



**Start/Finish:** Raymond Visitor Information Center, 415 Commercial St., Raymond, WA (Park on 5<sup>th</sup> St.)

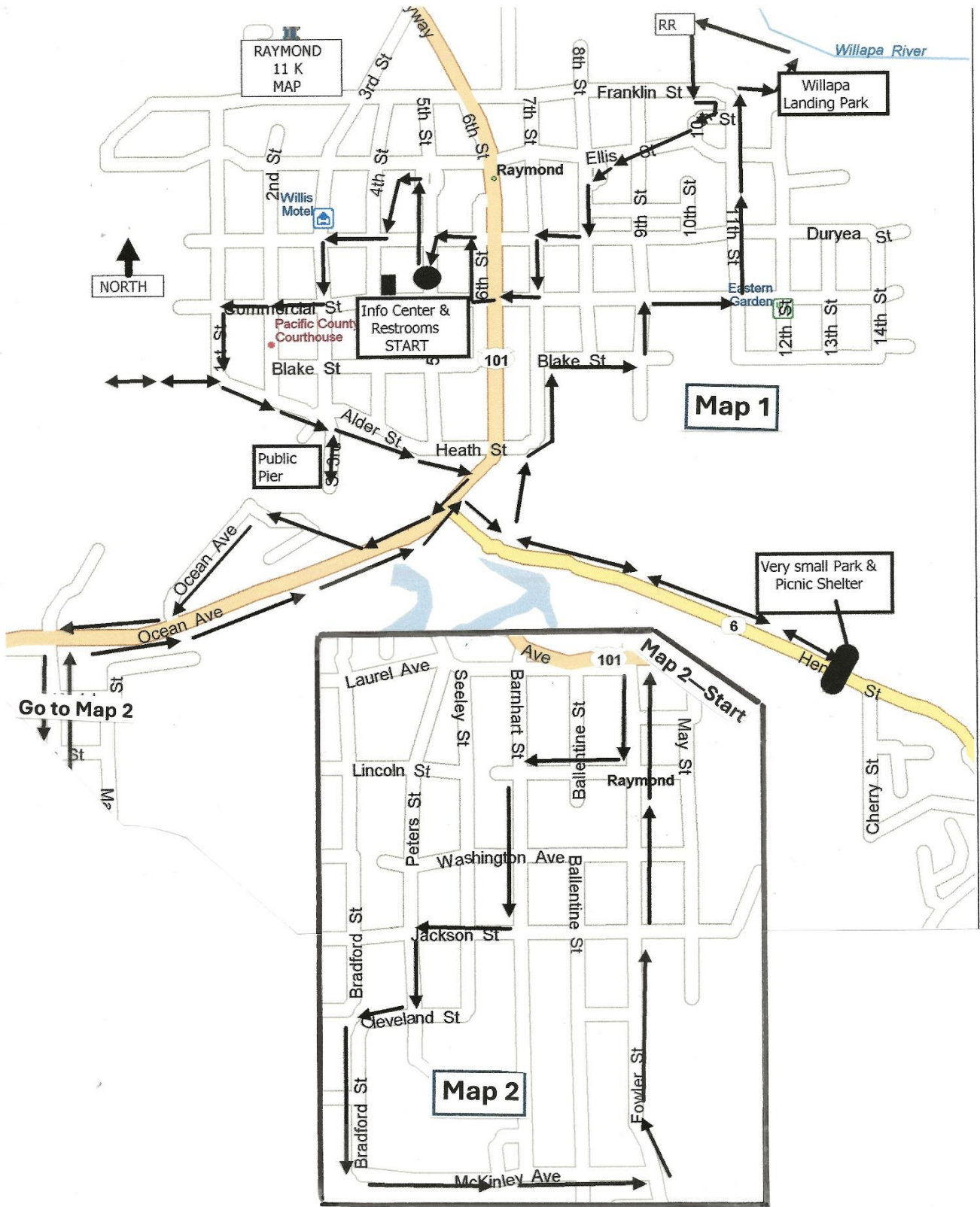
### Walking Directions:

1. Facing **Visitor Information Center (RR)** from 5<sup>th</sup> St., go **RIGHT** on 5<sup>th</sup> to corner at Duryea St.
2. **CROSS** Duryea and **STRAIGHT to Monkey Tree Structure** in park on left.
3. **GO AROUND** play structure to path on other side and go back to Duryea St. on path.
4. **RIGHT** on Duryea St. to 3<sup>rd</sup> St. **American Legion Post 150 on corner.**
5. **LEFT** on 3<sup>rd</sup> St. passing theater. **Note metalwork.**
6. **CROSS and RIGHT** on Commercial St. **Heritage Park on left with clock in arbor at corner.**
7. **CROSS and LEFT** on 2<sup>nd</sup> St. to Alder St. **City Hall/Municipal Court on Right.**
8. **CROSS** Alder St. up bank to trail.
9. **RIGHT** on trail which turns dirt/grassy to end at old railroad bridge.
10. **TURN AROUND**, return on trail (changes to asphalt) to Riverfront Park and Public Pier.(1.1K)
11. **RIGHT** out to end of Raymond Riverfront Public Pier (top Level). **Historical info plaques.**
12. **RETURN** to trail. **Veterans Memorial** in Park. (RR between museums)
13. **RIGHT** on asphalt trail to Hwy. 101/Ocean Ave.
14. **RIGHT** on trail along Hwy.
15. **CROSS** bridge.
16. **RIGHT** at end of bridge. (2.1K)
17. **LEFT** at road. Follow trail using diagonal crosswalks past McDonald's.
18. **LEFT** at light just past McDonald's.(RR) (3K)
19. **CROSS** Hwy. 101 & **STRAIGHT** up Fowler St.
20. **RIGHT** on Lincoln St.
21. **LEFT** on Barnhart St. at "T". Grays Harbor College Riverview Center to your left.
22. **RIGHT** on Jackson St. (2<sup>nd</sup> stop sign)
23. **LEFT** on Peters St.
24. **RIGHT** on Cleveland St. (4K)
25. **LEFT** on Bradford St. (unmarked)
26. **LEFT** on McKinley Ave (unmarked)
27. **LEFT** on Fowler St. back to Hwy. 101 (5.8K)
28. **RIGHT** on sidewalk along Hwy. 101, crossing bridge and staying right around round-about to trail. (6.5K) **This is Willapa Hills Trail, an old rail bed.**
29. **RIGHT** on asphalt trail to very small park/picnic shelter.
30. **TURN AROUND** and **RETRACE** steps on asphalt trail to "Y".
31. **RIGHT** at "Y" in trail (2 metal deer)
32. **STAY RIGHT** & through gas station's side parking.
33. **STRAIGHT** on 7<sup>th</sup> St. (unmarked)
34. **RIGHT** on Blake St. (8K)
35. **LEFT** on 9<sup>th</sup> St. (unmarked/at school)
36. **RIGHT** on Commercial St.
37. **LEFT** on 14<sup>th</sup> St.
38. **LEFT** on Duryea St.
39. **RIGHT** on 12<sup>th</sup> St.
40. **LEFT** on Ellis St.
41. **RIGHT** on 11<sup>th</sup> ST. (unmarked) crossing Franklin St. at the end of 11<sup>th</sup> to parking lot (9K)
42. **RIGHT** in parking lot.
43. **At metal gate, LEFT** on cement path to Willapa Landing Park Kiosk & viewing dock.
44. Leaving dock, **RIGHT** on gravel path through park with water on right.
45. **LEFT** on first path before parking lot. (RR in the parking lot to right in building)
46. **CROSS** Franklin St. (unmarked here) and **LEFT** on path to baseball diamond; then **RIGHT** along fence and **LEFT** on curvy path to street.
47. **RIGHT** at street briefly.
48. **RIGHT** on path to re-enter park.
49. **CONTINUE** past front of concession stand, going between 2<sup>nd</sup> baseball diamond & play area. (RR)
50. **LEFT** on sidewalk at semi-circle road to 8<sup>th</sup> St.
51. **LEFT** on 8<sup>th</sup> ST. (unmarked) to corner.
52. **RIGHT** on Duryea St.
53. **LEFT** on 7<sup>th</sup> St. (unmarked)
54. **RIGHT** on Commercial St.
55. **CROSS** Hwy. 101 at light.
56. **RIGHT** on 6<sup>th</sup> St. (unmarked, first street).
57. **LEFT** on Duryea St.
58. **LEFT** on 5<sup>th</sup> St. & return to your car.

Copyright ©2025 by Daffodil Valley Volkssport Assn. These walk directions and maps may only be used in conjunction with a signed American Volkssport Association athletic waiver. All other uses are prohibited.



**In case of Emergency: Call 911**  
**Walk Assistance: Nancy Wittenberg**  
**253-208-1331 (cell)**



Copyright © and (P) 1988–2012 Microsoft Corporation and/or its suppliers. All rights reserved. <http://www.microsoft.com/streets/>  
 Certain mapping and direction data © 2012 NAVTEQ. All rights reserved. The Data for areas of Canada includes information taken with permission from Canadian authorities, including: © Her Majesty the Queen in Right of Canada, © Queen's Printer for Ontario. NAVTEQ and NAVTEQ ON BOARD are trademarks of NAVTEQ. © 2012 Tele Atlas North America, Inc. All rights reserved. Tele Atlas and Tele Atlas North America are trademarks of Tele Atlas, Inc. © 2012 by Applied Geographic Solutions. All rights reserved. Portions © Copyright 2012 by Woodall Publications Corp. All rights reserved.