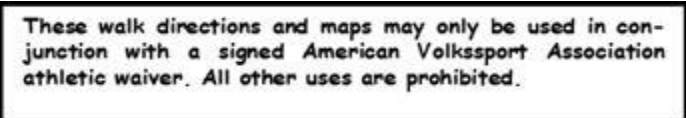
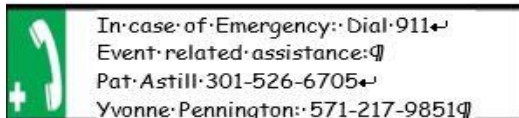


TABLE OF CONTENTS

Contents

YRE Description	2
How to read instructions	3
Registering for the walk	4
After you have completed the walk.....	4
Driving Directions.....	5
Oxon Hill Park & Ride, Maryland.....	5
Jones Point Park Parking, Alexandria, VA	6
Metro Bus Stops at Oxon Hill Park & Ride	7
Walk Instructions	8
Oxon Hill Park & Ride, Maryland Start.....	8
Jones Point Park, Alexandria, Virginia Start	14
Internet Resources.....	20
Photo Album	20



YRE Description

This event can be started from either Maryland or Virginia and can even be walked one way. Each direction has multiple turn around points depending on what distance you would like to complete. If you only want to walk one way we recommend starting from Maryland and walking to Virginia. You can accomplish the one way trip by staging one car at the finish and then driving to the start or taking a ride share or taxi back. It is approximately 6 miles by road.

There are three sections to the walk:

- National Harbor
- The Woodrow Wilson Bridge
- Jones Point

Different distances can be achieved by walking a combination of these sections and the distance will depend on which side of the river you start.

The National Harbor Section

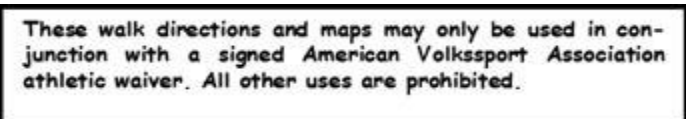
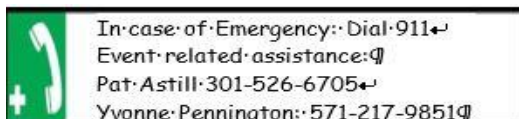
You will see The Awakening (which used to be at Haines Point), Their Christmas Tree, the sculpture “America’s Team Protecting Your Freedom” and many statues as you walk up American Way. You get treated to great views of the present day Northern Virginia shoreline and the Woodrow Wilson Bridge as you walk back to the harbor. When you walk back around the harbor the storyboards tell the history of the area.

Woodrow Wilson Bridge Section

Walk part of all the way over the Woodrow Wilson Bridge. The bridge is special because either end belongs to the state but the once you are over the Potomac River you are now in Washington, DC. You will have great views of either shoreline plus depending on the visibility you can see the Capitol Building, the Washington Monument and other sites in DC.

Jones Point Section

You will get great views of the Maryland Shoreline and National Harbor from the VA Shoreline. You will also see historic markers of where the original boundaries were between Maryland and Virginia along with the original land given to DC from Virginia to form the original square design of DC. You will also go through the grounds and by the Jones Point Lighthouse and the original marker laid for DC.



Starting from Oxon Hill Park & Ride, Maryland

When starting from Oxon Hill Park & Ride, Maryland you get great views of what the Northern VA shoreline would have looked like before it was settled with views of the Potomac and trees without civilization in sight. At the first decision point you can choose to walk:

Just in National Harbor 6km

On Woodrow Wilson Bridge Only 6k add National Harbor for 9km

On Woodrow Wilson Bridge Only 10km

Woodrow Wilson Bridge and National Harbor 13km

Woodrow Wilson Bridge and Jones Point 13km

Woodrow Wilson Bridge, Jones Point and National Harbor 16km.

Starting from Jones Point Park, Alexandria Virginia

Jones Point Trail Part 1, Woodrow Wilson Bridge to 1st observation deck and return, Jones Point Trail Part2 6km

Jones Point Trail Part 1, Woodrow Wilson Bridge to start of National Harbor loop and return, Jones Point Trail Part2 10km

Jones Point Trail Part 1, Woodrow Wilson Bridge, National Harbor loop, back across the bridge and Jones Point Trail Part 2 13km

Restroom Information

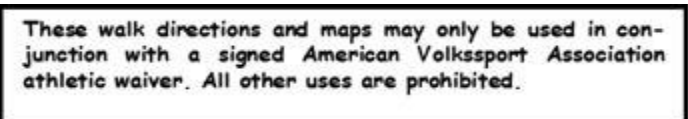
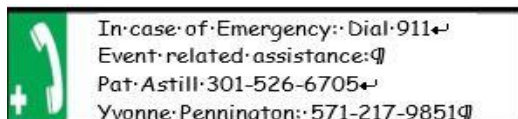
There are no restrooms at the start when you start at Oxen Hill. There are public restrooms at the Tangere outlets a quick drive from the start and 1.6k into the trail there are porta-johns close by the decision point. There is an additional porta-john on the MD side of the bridge and rest rooms at Jones Point (VA Start), all subject to change. There are several public restrooms in National Harbor the trail passes on in the Marine Office, National Plaza. Another close to the trail is in Mariner Parking Garage on Mariner Passage close to Waterfront Street.

Water Availability

There are no water fountains on the trail so please carry your own water. There are plenty of restaurants in National Harbor hours and indoor dining options pending Prince George's restrictions.

How to read instructions

- Numbered instructions give directions
- Small alphabet instructions give information such as what you are passing or crossing before the next number instruction.




Registering for the walk

The Great Greenbelt Volksmarchers charges all participants over 12 a \$3 fee. When you register for your walk event, please DO NOT check the “No Credit” checkbox for any participant over 12 years of age. When you register for the walk you can download the PDF file with walk information. The PDF includes directions to the walk start and walk instructions. The fee for the download is \$2. You will be credited for this fee if you complete the walk and pay the walk participant fee within 60 days.

After you have completed the walk

Please remember to log back into the OSB’s “Finish Table” after completing the walk. Completion information includes the date the event was walked, the distance walked and applicable special programs.

	In case of Emergency: Dial 911 Event related assistance: Pat Astill: 301-526-6705 Yvonne Pennington: 571-217-9851
---	--

These walk directions and maps may only be used in conjunction with a signed American Volkssport Association athletic waiver. All other uses are prohibited.
--

Driving Directions

Oxon Hill Park & Ride, Maryland

6700 Oxon Hill Road, Oxon Hill, MD 20745

38.7991879, -77.0015577

QXXX+P9 Fort Washington, Maryland

Rigid.probe.scrap (what3words)

From I-495 I-95 Maryland

Take 495 East

Use the right lane to keep right at the fork to stay on I-495S/I-95S

Take exit 3 for MD-210 toward Forest Heights/Indian Head

Stay in the 3rd or 4th lane from the left to traffic light

Cross Indian Head Highway onto Bald Eagle Rd/Oxon Hill Rd

Turn Right onto Oxon Hill Road

First Traffic Light Left on Monument Drive

First Left into Park & Ride

From BW Parkway South

Enter DC

Keep left to stay on State Highway 295

Use Middle lane to continue on Exit 1A and follow signs for I-95N/I-495 N/Baltimore/MD-210/Indian Head

Keep right, follow signs or MD-210 N

Keep right, follow signs for MD-210 N/Forest Heights

Left onto Oxon Hill Road at Traffic Light

First Left into Park & Ride at Monument Drive

From 495 Northern Virginia

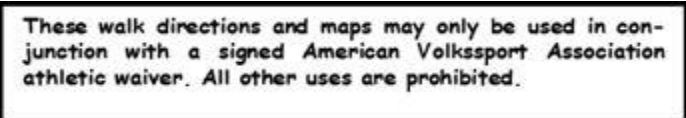
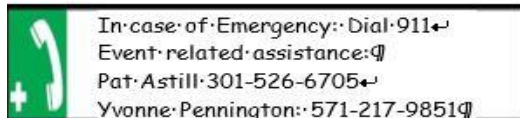
Cross Woodrow Wilson Bridge

Take exit 3 towards MD-210 N/Forest Heights

Keep right follow signs for MD 210 N/Forest Heights

Left onto Oxon Hill Road at Traffic Light

First Left into Park & Ride at Monument Drive



GREAT GREENBELT VOLKSMARCH CLUB
Woodrow Wilson Bridge/National Harbor/Jones Point Trail Y2826

Jones Point Park Parking, Alexandria, VA
Jones Point Drive, Alexandria, VA 22314

38,7933919, -77.0406705
QXV58G Alexandria, VA
Length,unity,thigh (what3words)

From Maryland on 495

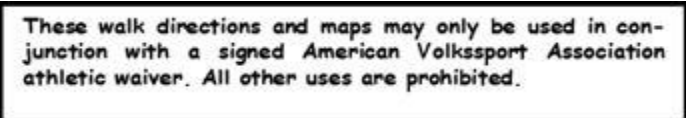
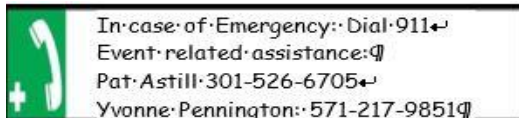
Keep right at the fork to stay on I-495S/I-95 S across the Woodrow Wilson Bridge into VA
Use the right lane to take the US-1 N exit towards Alexandria/Mount Vernon
Keep right to continue on Exit 177C, follow signs for Mt Vernon
Merge onto Church Street
Left onto George Washington Parkway
Right onto Green Street,
Turn right onto S Royal St
Turn left onto Jones Point Dr (at Recycling center)
Continue to parking

From the GW Parkway East

Turn Left on Franklin Street
Turn right onto South Royal Street
Turn Left into Jones Point Drive
Continue to parking

From GW Parkway West

Turn Right onto Green Street
Turn Right onto S Royal St
Turn Left onto Jones Point Dr.
Continue to parking




GREAT GREENBELT VOLKSMARCH CLUB
Woodrow Wilson Bridge/National Harbor/Jones Point Trail Y2826

From Virginia on 495

Keep right at the fork to continue on 1-495E/I-95 N, follow signs for Alexandria
Use the 2nd from the right lane to take the US-1 N exit toward Alexandria
Keep left at the fork to continue on Exit 177B, follow signs for US-1 N/Alexandria
Merge onto US-1/Patrick St
Turn right onto Franklin St
Turn right onto S Royal St
Turn left onto Jones Point Dr.
Continue to parking

[Metro Bus Stops at Oxon Hill Park & Ride](#)

Metro Buses P17, P18, P19, N11 service the Park & Ride

	In case of Emergency: Dial 911 Event related assistance: Pat Astill: 301-526-6705 Yvonne Pennington: 571-217-9851
---	--

These walk directions and maps may only be used in conjunction with a signed American Volkssport Association athletic waiver. All other uses are prohibited.
--

GREAT GREENBELT VOLKSMARCH CLUB

Maryland Start: Woodrow Wilson Bridge/National Harbor/Jones Point

Special Programs: Border Crossings (BX); Carousels Across America (CAA)

Abbreviations: (L) on left, (R) on right

1. **WALK** towards traffic lights at Oxon Hill Rd.
2. **CROSS** turn **LEFT** to walk on right-side of Oxon Hill Rd., to next traffic lights.
3. **CROSS** turn **RIGHT** to walk on left-side of MGM National Harbor to T-junction at sign for Woodrow Wilson Bridge 0.8ml.
 - a. **PASS** set of 3 history storyboards (L).
 - b. **PASS** MGM (R).
 - c. **CROSS** exit ramp.
 - d. **PASS** under 3 road bridges.
 - e. **PASS** through tunnel.
Porta-johns (L)

DECISION POINT at Woodrow Wilson Bridge

0.8ml sign

6K National Harbor WALKERS

Turn **LEFT**

GO TO instruction #27

6K, 10K, 13K & 16K Woodrow Wilson Bridge WALKERS

4. Turn **RIGHT** to follow Woodrow Wilson Bridge Trail to eagle statue on top of a pole at the beginning of the bridge over the traffic lanes.
 - a. **PASS** Woodrow Wilson Bridge 0.8ml sign (R).
 - b. **PASS** notice boards "Discover Gorgeous Southern Prince George's County" & "The Region Bike Trails" (R).
 - c. **WALK** between exit ramp (R) and Potomac River (L).
 - d. **CROSS** bridge over cove.
 - e. **FOLLOW** trail across Rosalie Island.
 - f. **PASS** emergency phone and **Porta-john** (R) and charging station (L).
 - g. **LOOP** up to bridge over the traffic lanes.
5. Bear **RIGHT** to walk past telescopes and "A History of Prince George's County" storyboards.
6. Turn **RIGHT** to **CROSS** bridge bearing right at each intersection.
7. Turn **RIGHT** to follow ramp staying close to the right rail past "Crossing the River" story board to T-junction.
8. Turn **RIGHT** to bronze plaques on right showing border crossings on bridge trail.

DECISION POINT at bronze plaques.

6K WALKERS

TURN AROUND.

GO TO instruction 25g

10K, 13K & 16K WALKERS

9. CONTINUE across bridge to **S** Washington St. (BC)

- a. **PASS** 1st observation deck and "The Alexandria Waterfront" storyboard.
- b. **PASS** pedestrian lights for drawbridge section.
- c. **PASS** 2nd observation deck and "A New Nation's Capital" storyboard
- d. **PASS** 3rd observation deck and "A Tale of Three Jurisdictions" storyboard.
- e. **PASS** "Welcome to Virginia" sign(L).
- f. **PASS** over Jones Point Park.
- g. **PASS** St Mary's Cemetery.

DECISION POINT at S Washington St.

10K WALKERS

TURN AROUND.

GO TO instruction 25a

13K & 16K WALKERS

10. Turn **RIGHT** on Washington St to Green St.

- a. **PASS** St Mary's Cemetery
- b. **PASS** Church St.

11. Turn **RIGHT** on Green St to South Royal St.

- a. **CROSS** S Saint Asaph St.
- b. **PASS** Saint Mary's School.

12. Turn **RIGHT** on Saint Royal St to path on left just before the bridge struts.

- a. **PASS** side of Saint Mary's School
- b. **PASS** St Mary's Cemetery.
- c. **PASS** recycling center and Jones Point Rd. (L).
- d. **PASS** through white/yellow bollards.

13. Turn **LEFT** to follow Path along bridge struts to Y-junction.

14. Bear **RIGHT** at **Y** to yellow-blazed trail just past a set of 3 notice boards about Jones Point Park
Restrooms available, when open, in building near World War 1 era rudder (R).



In case of Emergency: Dial 911
Event related assistance:
Pat Astill: 301-526-6705
Yvonne Pennington: 571-217-9851

These walk directions and maps may only be used in conjunction with a signed American Volkssport Association athletic waiver. All other uses are prohibited.

GREAT GREENBELT VOLKSMARCH CLUB

Maryland Start: Woodrow Wilson Bridge/National Harbor/Jones Point

15. Turn **LEFT** on Mount Vernon Trail to **Y** intersection with gravel trail near river.
- PASS** driveway with black bollards on the left.
 - PASS** through white bollards.
 - PASS** paved path on right.
16. Turn **RIGHT** on gravel trail, Potomac River (L), to short fishing pier after bridge.
- PASS** "The Fitting-Out Dock" storyboard (L).
 - PASS** short fishing pier.
 - PASS** paved path on right.
 - PASS** "The Race to Build Ships on Jones Point" storyboard.
 - PASS** through black bollards.
 - PASS** path from parking area on right.
 - PASS** boat ramp.
 - PASS** under the bridge
 - PASS** paved path on right.
17. **STRAIGHT** on gravel path, Potomac River (L), to white building, Jones Point Lighthouse.
- PASS** "Mountains of Materials & Massive Manpower" storyboard at fishing pier (L).
 - PASS** between DC/ MD historic boundary markers.
 - PASS** "What's Below Water at Jones Point" storyboard (L).
 - PASS** VA/MD Boundary Cornerstone (R).
 - PASS** stone "Who Owns the river" (R).
 - PASS** MD/VA historic boundary markers (R).
 - PASS** "The Nation's Capital Begins Here" storyboard (R).
18. **WALK** through gate, Potomac River on left Jones Point Lighthouse on right to path before white shed.
- PASS** stone marking 1st marker laid for DC under glass pyramid (L).
 - PASS** "D.C.'s First Building Block" storyboard.
19. Turn **RIGHT** to exit the garden through gate to dedication stone and "The Remarkable Margaret Brent" storyboard.
- PASS** covered well (R).
 - CROSS** 4-way intersection.
20. **TURN AROUND** bear **RIGHT** to follow path, Potomac River on left, to concrete path before playground.
- PASS** "The Jones Point Lighthouse" storyboard (L).
 - PASS** "The Jones Point Rope walk" storyboard (R).
 - PASS** VA/DC historic boundary marker.
21. Turn **LEFT** on concrete path to **T**-junction at the Mount Vernon Trail, center yellow blazed.
- PASS** "The First People on Jones Point" storyboard.
 - IGNORE** paths to the right.
 - PASS** historic VA/DC boundary marker.
22. Turn **LEFT** on sidewalk to walk to white bollard, bridge (R).
- PASS** "Great Hunting Creek" storyboard.
 - PASS** VA/DC historic boundary marker (R).
 - PASS** "Life in the Marsh" storyboard.
23. **STRAIGHT** through bollards on Mount Vernon Trail, bridge (R), to S Washington St.
24. Turn **RIGHT** to the Alexandria Trails sign on the other side of the bridge.
25. **TURN RIGHT** to **follow the** bridge trail to Eagle statue on pole (L) at end of bridge over traffic lanes.
- PASS** over sign Maryland ↑.
 - PASS** St Mary's Cemetery.
 - CROSS** Jones Point Park.
 - ENTER** DC as you reach the Potomac River.
 - CHECK** pedestrian lights for drawbridge section.
 - PASS** 3 observation decks (L).
 - PASS** "Welcome to Prince George's County Maryland" (R).
 - FOLLOW** the trail as it loops around to bridge over the car lanes.
 - Bear **RIGHT** to "Welcome to Prince George's County Maryland" storyboard.
 - CROSS** bridge to eagle statue on pole.



In case of Emergency: Dial 911
Event related assistance:
Pat Astill: 301-526-6705
Yvonne Pennington: 571-217-9851

These walk directions and maps may only be used in conjunction with a signed American Volkssport Association athletic waiver. All other uses are prohibited.

GREAT GREENBELT VOLKSMARCH CLUB

Maryland Start: Woodrow Wilson Bridge/National Harbor/Jones Point

26. PASS eagle statue to follow trail to sign for Park & RIDE (L)

- a. LOOP down over Rosalie Island
- b. CROSS bridge over cove.

Porta-john on this section

- c. CONTINUE to follow the trail, river (R).

DECISION POINT at Park & Ride

13K WALKERS

GO TO instruction 39

16K WALKERS & National Harbor 6K WALKERS:

27. CONTINUE along Harbor Trail, Potomac River (R), to The AWAKENING Sculpture buried in the sand.

- a. PASS a series of storyboards (L) read them on the return trip.
- b. PASS National Harbor Sculpture (L)
- c. PASS Carousel (L).
- d. PASS Pier House (L), pier (R).

28. Bear LEFT past McCormick & Schmick's to Plaza.

29. Diagonally CROSS plaza to go up steps to right of W Team Store.

30. Turn LEFT to walk between Christmas Tree (L) and statues of "America's Team Protecting Your Freedom" (R) to crosswalk.

31. Turn RIGHT CROSS Waterfront St turn RIGHT CROSS road to "Welcome to The America Way" written on medium.

32. Turn LEFT to walk along the bricked medium of the America Way to 4 stone pillars at St George Blvd., (no sign)

- a. PASS statues George Washington (L) Abe Lincoln & Frederick Douglas (R).
- b. PASS under Stars & Stripes.
- c. PASS Henry Ford (R).
- d. Pass Churchill & Roosevelt (L).
- e. PASS Rosie the Riveter (L)
- f. PASS Dwight Eisenhower (L).
- g. PASS animal play area (L).
- h. PASS Louis Armstrong.
- i. CROSS road, Fleet St (no Sign)
- j. PASS Marilyn Monroe (L).
- k. PASS Chess Tables (L).

33. Turn RIGHT to walk on right-side of Saint George Blvd to STOP sign at Waterfront St

- a. CROSS lane of American Way, traffic coming from the right.
- b. CROSS Mariner Passage
- c. PASS St George Garage (R).
- d. CROSS Waterman Passage.

34. CROSS Waterfront St turn RIGHT to walk on left-side of Waterfront St to National Plaza

- a. PASS Gaylord National Convention Center (L).
- b. Views of Potomac River, more as road curves to the right.
- c. PASS Waterman Passage (R).

35. Turn LEFT on National Plaza to follow sidewalk to plaza.

- a. PASS #161 (L).

Restrooms across the road in Marine Office.

36. DIAGONALLY CROSS plaza towards McCormick & Schmick's

37. Bear LEFT past The Awakening Sculpture to the Harbor Trail.

38. Turn RIGHT to follow trail to PARK & RIDE sign at Y- Junction, Potomac River (L).

- a. PASS pier (L).
- b. PASS Carousel (R) (CAA).
- c. PASS the following storyboards (R): "The First People", "The Addison's of Oxon Hill Manor", "Africans becoming Americans", "The Architecture of Oxon Hill Manor", "After the Addison's", "Archeology at Oxon Hill"

Pass porta-john's ®.

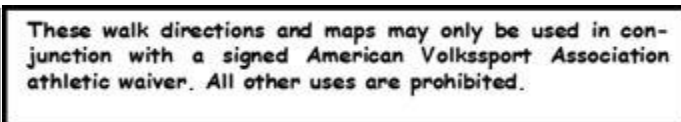
- d. PASS gravel path to square tunnel.

39. Turn AWAY FROM RIVER, through arched tunnel to follow paved path/sidewalk along MGM National Ave., to Oxon Hill Rd.

- a. PASS under 3 road bridges.
- b. CROSS exit ramp.
- c. Pass MGM (L).
- d. PASS storyboards "Free African Americans of Oxon Hill", "John Hanson" & "Addison Family at National Harbor"

40. Turn LEFT CROSS MGM National Ave., STRAIGHT on left-side of Oxon Hill Rd to next traffic lights at Monument Ave.

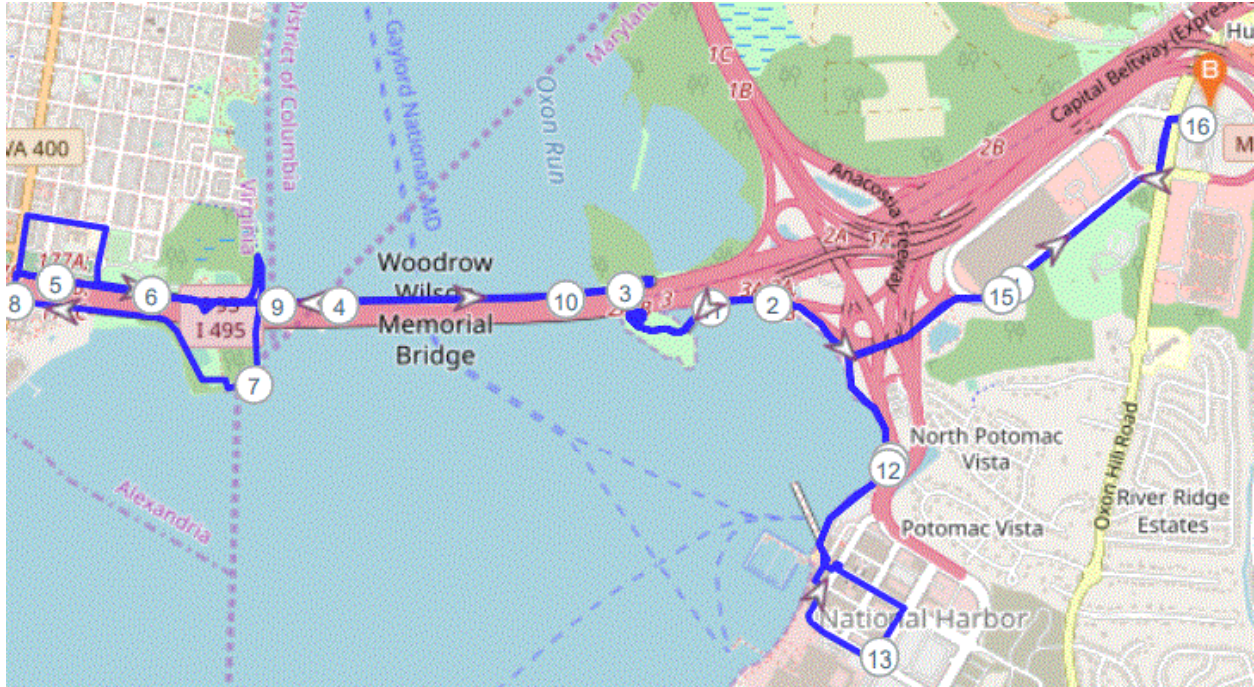
41. Turn RIGHT CROSS Oxon Hill Rd STRAIGHT on Park & Ride access road to crosswalk.



GREAT GREENBELT VOLKSMARCH CLUB

Maryland Start: Woodrow Wilson Bridge/National Harbor/Jones Point

42. Turn **LEFT CROSS** access road back to car.



In case of Emergency: Dial 911
Event related assistance:
Pat Astill: 301-526-6705
Yvonne Pennington: 571-217-9851

These walk directions and maps may only be used in conjunction with a signed American Volkssport Association athletic waiver. All other uses are prohibited.

GREAT GREENBELT VOLKSMARCH CLUB
Maryland Start: Woodrow Wilson Bridge/National Harbor/Jones Point

National Harbor Loop

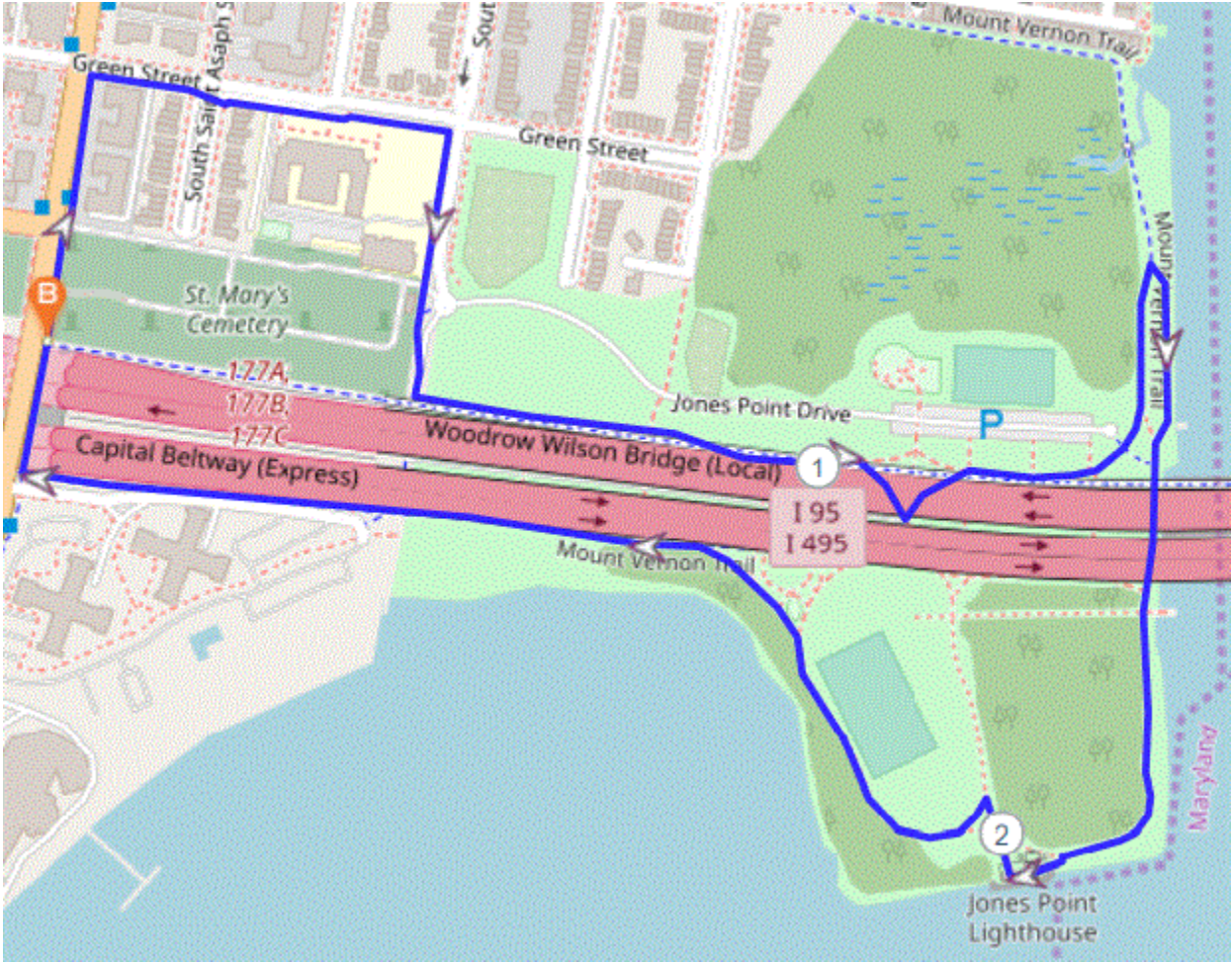


In case of Emergency: Dial 911
Event related assistance:
Pat Astill: 301-526-6705
Yvonne Pennington: 571-217-9851

These walk directions and maps may only be used in conjunction with a signed American Volkssport Association athletic waiver. All other uses are prohibited.

GREAT GREENBELT VOLKSMARCH CLUB
Maryland Start: Woodrow Wilson Bridge/National Harbor/Jones Point

Johns Point Loop



In case of Emergency: Dial 911
Event related assistance: ☎
Pat Astill: 301-526-6705
Yvonne Pennington: 571-217-9851

These walk directions and maps may only be used in conjunction with a signed American Volkssport Association athletic waiver. All other uses are prohibited.

GREAT GREENBELT VOLKSMARCH CLUB

Virginia Start: Jones Point/ Woodrow Wilson Bridge /National Harbor

Special Programs: Border Crossings (BX); Carousels Across America (CAA)

Abbreviations: (L) on left, (R) on right.

1. **WALK** through parking lot to black bollards before Potomac River.
2. **PASS** through black bollards, turn **LEFT** through white bollards to Y-junction with gravel path.
3. Turn **RIGHT** on gravel trail, Potomac River (L), to short fishing pier after bridge.
 - a. **PASS** "The Fitting-Out Dock" storyboard (L).
 - b. **PASS** short fishing pier.
 - c. **PASS** paved path on right.
 - d. **PASS** "The Race to Build Ships on Jones Point" storyboard.
 - e. **PASS** through black bollards.
 - f. **PASS** path from parking area on right.
 - g. **PASS** boat ramp.
 - h. **PASS** under the bridge
 - i. **PASS** paved path on right.
4. **STRAIGHT** on gravel path, Potomac River (L), to white building, Jones Point Lighthouse.
 - a. **PASS** "Mountains of Materials & Massive Manpower" storyboard at fishing pier (L).
 - b. **PASS** between DC/ MD historic boundary markers.
 - c. **PASS** "What's Below Water at Jones Point" storyboard (L).
 - d. **PASS** VA/MD Boundary Cornerstone (R).
 - e. **PASS** stone "Who Owns the river" (R).
 - f. **PASS** MD/VA historic boundary markers (R).
 - g. **PASS** "The Nation's Capital Begins Here" storyboard (R).
5. **WALK** through gate, Potomac River on left Jones Point Lighthouse on right to path before white shed.
 - a. **PASS** stone marking 1st marker laid for DC under glass pyramid (L).
 - b. **PASS** "D.C.'s First Building Block" storyboard.
6. Turn **RIGHT** to exit the garden through gate to dedication stone and "The Remarkable Margaret Brent" storyboard.
 - a. **PASS** covered well (R).
 - b. **CROSS** 4-way intersection.
7. **TURN AROUND** bear **RIGHT** to follow path, Potomac River on left, to concrete path before playground.
 - a. **PASS** "The Jones Point Lighthouse" storyboard (L).
 - b. **PASS** "The Jones Point Rope walk" storyboard (R).
 - c. **PASS** VA/DC historic boundary marker.
8. Turn **LEFT** on concrete path to T-junction at the Mount Vernon Trail, center yellow blazed.
 - a. **PASS** "The First People on Jones Point" storyboard.
 - b. **IGNORE** paths to the right.
 - c. **PASS** historic VA/DC boundary marker.
9. Turn **LEFT** on sidewalk to walk to white bollard, bridge (R).
 - a. **PASS** "Great Hunting Creek" storyboard.
 - b. **PASS** VA/DC historic boundary marker (R).
 - c. **PASS** "Life in the Marsh" storyboard.
10. **STRAIGHT** through bollards on Mount Vernon Trail, bridge (R), to S Washington St.
11. Turn **RIGHT** to the Alexandria Trails sign on the other side of the bridge.
12. **TURN RIGHT** to **follow the** bridge trail to the 1st observation deck.
 - a. **PASS** over sign Maryland ↑.
 - b. **PASS** St Mary's Cemetery.
 - c. **CROSS** Jones Point Park.
 - d. **ENTER** DC as you reach the Potomac River.
 - e. **CHECK** pedestrian lights for drawbridge section.

DECISION POINT at 1st observation deck.

6K WALKERS

TURN AROUND

GO TO instruction 30e

10K & 13K WALKERS



In case of Emergency: Dial 911
Event related assistance:
Pat Astill: 301-526-6705
Yvonne Pennington: 571-217-9851

These walk directions and maps may only be used in conjunction with a signed American Volkssport Association athletic waiver. All other uses are prohibited.

GREAT GREENBELT VOLKSMARCH CLUB
Virginia Start: Jones Point/ Woodrow Wilson Bridge /National Harbor

- 13. STRAIGHT** on bridge trail to Park & Ride sign on harbor trail
- a. **PASS** 2 more observation decks (L).
 - b. **PASS** "Welcome to Prince George's County Maryland" (R).
 - c. **FOLLOW** the trail as it loops around to bridge over the car lanes.
 - d. Bear **RIGHT** to "Welcome to Prince George's County Maryland" storyboard.
 - e. **CROSS** bridge to eagle statue on pole.
 - f. **LOOP** down over Rosalie Island
 - g. **PASS** charging station (R), **Porta-John** (L) and emergency phone (L).
 - h. **CROSS** bridge over cove.
 - i. **CONTINUE** to follow the trail, river (R).
- Porta Johns ahead on left*

DECISION POINT at Park & Ride sign.

10K WALKERS

TURN AROUND

GO TO instruction 26

13K WALKERS:

- 14. CONTINUE** along Harbor Trail, Potomac River (R), to The AWAKENING Sculpture buried in the sand.
- a. **PASS** a series of storyboards (L) read them on the return trip.
 - b. **PASS** National Harbor Sculpture (L)
 - c. **PASS** Carousel (L).
 - d. **PASS** Pier House (L), pier (R).
- 15.** Bear **LEFT** past McCormick & Schmick's to Plaza.
- 16.** **Diagonally CROSS** plaza to go up steps to right of W Team Store.
- 17.** Turn **LEFT** to walk between Christmas Tree (L) and statues of "America's Team Protecting Your Freedom" (R) to crosswalk.
- 18.** Turn **RIGHT CROSS** Waterfront St turn **RIGHT CROSS** road to "Welcome to The America Way" written on medium.

- 19.** Turn **LEFT** to walk along the bricked medium of the America Way to 4 stone pillars at St George Blvd., (no sign)
- a. **PASS** statues George Washington (L) Abe Lincoln & Frederick Douglas (R).
 - b. **PASS** under Stars & Strips.
 - c. **PASS** Henry Ford (R).
 - d. **Pass** Churchill & Roosevelt (L).
 - e. **PASS** Rosie the Riveter (L)
 - f. **PASS** Dwight Eisenhower (L).
 - g. **PASS** animal play area (L).
 - h. **PASS** Louis Armstrong.
 - i. **CROSS** road, Fleet St (no Sign)
 - j. **PASS** Marilyn Monroe (L).
 - k. **PASS** Chess Tables (L).
- 20.** Turn **RIGHT** to walk on right-side of Saint George Blvd to STOP sign at Waterfront St
- a. **CROSS** lane of American Way, traffic coming from the right.
 - b. **CROSS** Mariner Passage
 - c. **PASS** St George Garage (R).
 - d. **CROSS** Waterman Passage.
- 21.** **CROSS** Waterfront St turn **RIGHT** to walk on left-side of Waterfront St to National Plaza
- a. **PASS** Gaylord National Convention Center (L).
 - b. Views of Potomac River, more as road curves to the right.
 - c. **PASS** Waterman Passage (R).
- 22.** Turn **LEFT** on National Plaza to follow sidewalk to plaza.
- a. **PASS** #161 (L).
- Restrooms across the road in Marine Office.*
- 23.** **DIAGONALLY CROSS** plaza towards McCormack & Schmick's
- 24.** Bear **LEFT** past The Awakening Sculpture to the Harbor Trail.



In case of Emergency: Dial 911
Event related assistance:
Pat Astill: 301-526-6705
Yvonne Pennington: 571-217-9851

These walk directions and maps may only be used in conjunction with a signed American Volkssport Association athletic waiver. All other uses are prohibited.

GREAT GREENBELT VOLKSMARCH CLUB

Virginia Start: Jones Point/ Woodrow Wilson Bridge /National Harbor

25. Turn **RIGHT** to follow trail to PARK & RIDE sign at Y- Junction, Potomac River (L).
- PASS** pier (L).
 - PASS** Carousel (R).
 - PASS** the following storyboards (R): “The First People”, “The Addisons of Oxon Hill Manor”, “Africans becoming Americans”, “The Architecture of Oxon Hill Manor”, “After the Addisons”, “Archeology at Oxon Hill”.
Porta-Johns® before square tunnel.
 - PASS** gravel path to square tunnel.
26. **STRAIGHT** to follow Woodrow Wilson Bridge Trail to eagle statue on top of a pole at the beginning of the bridge over the traffic lanes.
- PASS** Woodrow Wilson Bridge 0.8ml sign (R).
 - PASS** notice boards “Discover Gorgeous Southern Prince George’s County” & “The Region Bike Trails” (R).
 - WALK** between exit ramp (R) and Potomac River (L).
 - CROSS** bridge over cove.
 - FOLLOW** trail across Rosalie Island.
 - PASS** emergency phone and **Porta-john (R)** and charging station (L).
 - LOOP up to bridge over the traffic lanes.**
27. Bear **RIGHT** to walk past telescopes and “A History of Prince George’s County” storyboards.
28. Turn **RIGHT** to **CROSS** bridge bearing right at each intersection.
29. Turn **RIGHT** to follow ramp staying close to the right rail past “Crossing the River” story board to T-junction.
30. Turn **RIGHT**, passing bronze plaques (R) showing border crossings on bridge trail, to S Washington St.
- PASS** 1st observation deck and “The Alexandria Waterfront” storyboard.
 - PASS** pedestrian lights for drawbridge section.
 - PASS** 2nd observation deck and “A New Nation’s Capital” storyboard
 - PASS** 3rd observation deck and “A Tale of Three Jurisdictions” storyboard.
 - PASS** “Welcome to Virginia” sign(L).
 - PASS** over Jones Point Park.
 - PASS** St Mary’s Cemetery.
31. Turn **RIGHT** on Washington St to Green St.
- PASS** St Mary’s Cemetery
 - PASS** Church St.
32. Turn **RIGHT** on Green St to South Royal St.
- CROSS** S Saint Asaph St.
 - PASS** Saint Mary’s School.
33. Turn **RIGHT** on Saint Royal St to path on left just before the bridge struts.
- PASS** side of Saint Mary’s School
 - PASS** St Mary’s Cemetery.
 - PASS** recycling center and Jones Point Rd. (L).
 - PASS** through white/yellow bollards.
34. Turn **LEFT** to follow Path along bridge struts to Y-junction.
35. Bear **RIGHT** at Y to yellow-blazed trail just past a set of 3 notice boards about Jones Point Park
Restrooms available, when open, in building near World War 1 era rudder (R).
36. Turn **LEFT** on Mount Vernon Trail to best path to parking lot to return to your car.

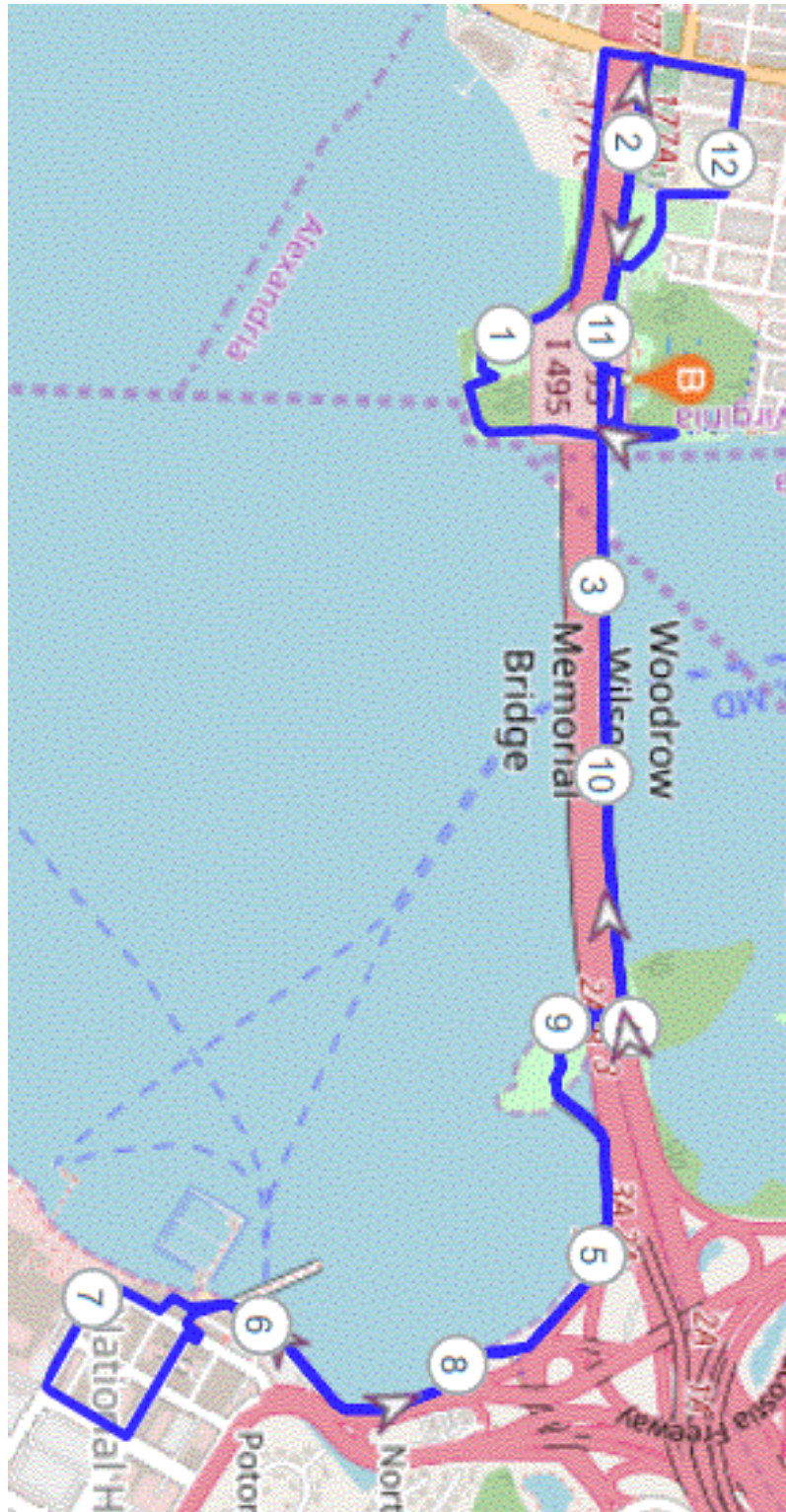


In case of Emergency: Dial 911
Event related assistance:
Pat Astill: 301-526-6705
Yvonne Pennington: 571-217-9851

These walk directions and maps may only be used in conjunction with a signed American Volkssport Association athletic waiver. All other uses are prohibited.

GREAT GREENBELT VOLKSMARCH CLUB
Virginia Start: Jones Point/ Woodrow Wilson Bridge /National Harbor

Complete Trail

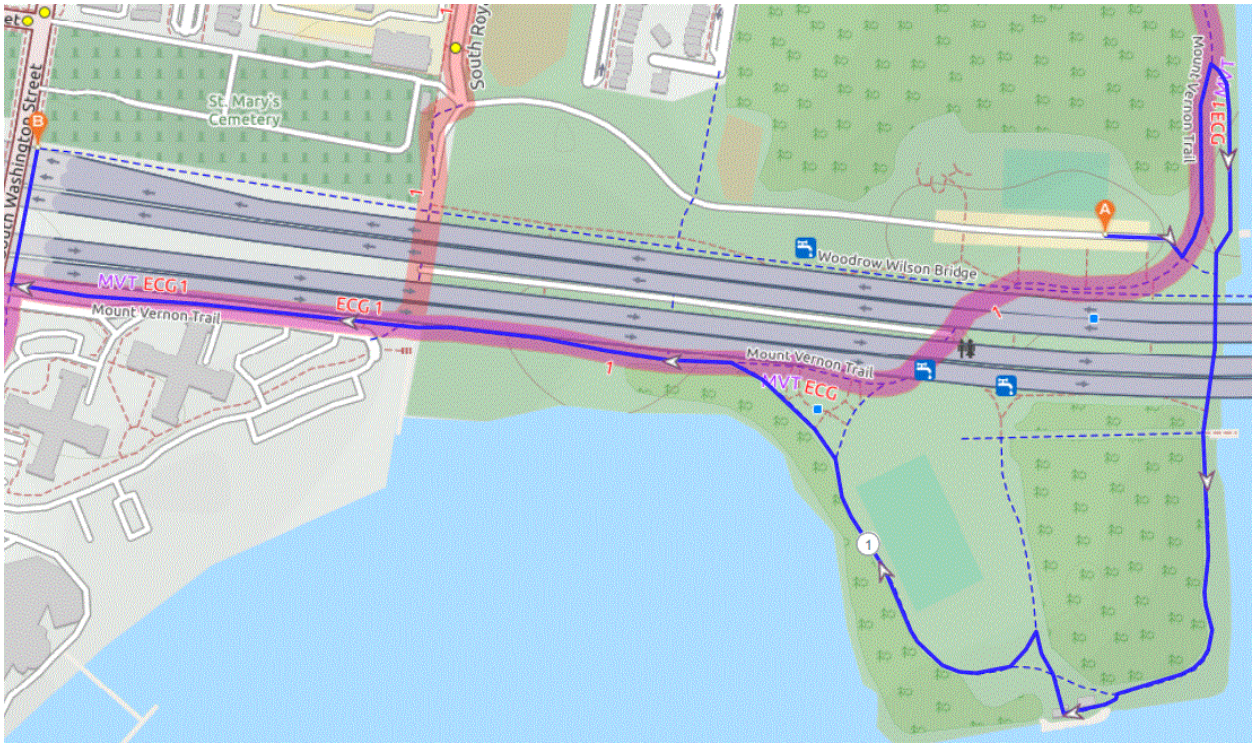


In case of Emergency: Dial 911
Event related assistance:
Pat Astill: 301-526-6705
Yvonne Pennington: 571-217-9851

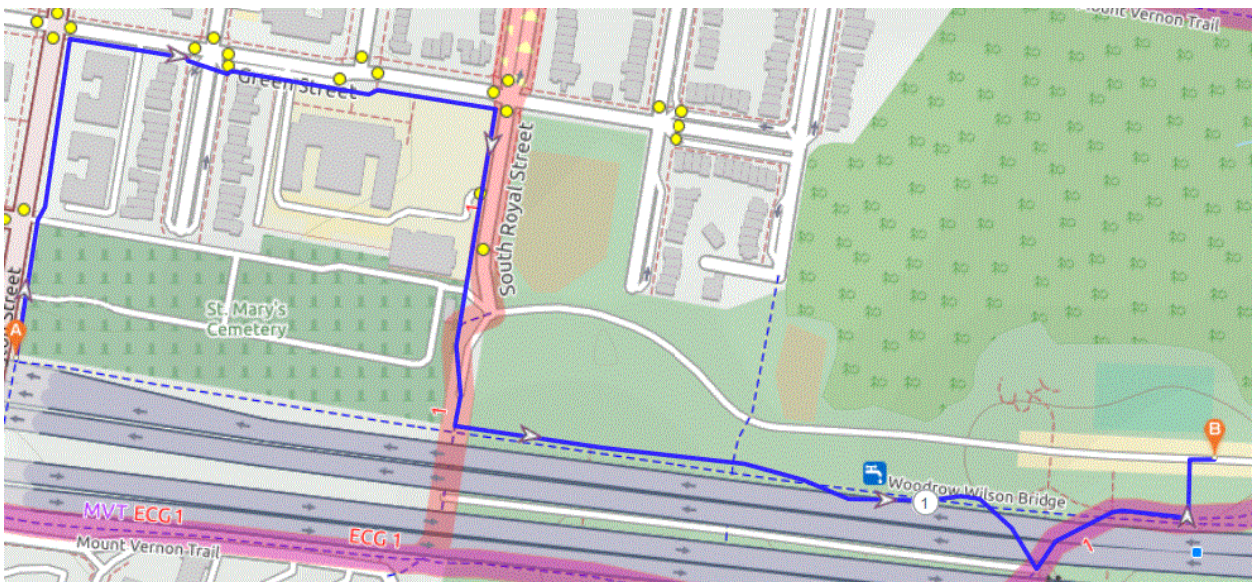
These walk directions and maps may only be used in conjunction with a signed American Volkssport Association athletic waiver. All other uses are prohibited.

GREAT GREENBELT VOLKSMARCH CLUB
Virginia Start: Jones Point/ Woodrow Wilson Bridge /National Harbor

Virginia Start: Jones Point Trail 1st part



Virginia Start: Jones Point Trail 2nd part



In case of Emergency: Dial 911
Event related assistance:
Pat Astill: 301-526-6705
Yvonne Pennington: 571-217-9851

These walk directions and maps may only be used in conjunction with a signed American Volkssport Association athletic waiver. All other uses are prohibited.

GREAT GREENBELT VOLKSMARCH CLUB
Virginia Start: Jones Point/ Woodrow Wilson Bridge /National Harbor

National Harbor Loop



In case of Emergency: Dial 911
Event related assistance: ☎
Pat Astill: 301-526-6705
Yvonne Pennington: 571-217-9851

These walk directions and maps may only be used in conjunction with a signed American Volkssport Association athletic waiver. All other uses are prohibited.

Internet Resources

Prince George's Park & Rides <https://www.princegeorgescountymd.gov/1134/Park-Ride>

What3Words <https://what3words.com/>

Woodrow Wilson Bridge https://en.wikipedia.org/wiki/Woodrow_Wilson_Bridge

National Harbor https://en.wikipedia.org/wiki/National_Harbor,_Maryland


Prince George's County COVID Information
<https://www.princegeorgescountymd.gov/3397/Coronavirus>

Washington DC COVID Information <https://coronavirus.dc.gov/>

Alexandria, VA COVID Information <https://www.alexandriava.gov/Coronavirus>

Photo Album



 In case of Emergency: Dial 911
Event-related assistance:
Pat Astill: 301-526-6705
Yvonne Pennington: 571-217-9851


These walk directions and maps may only be used in conjunction with a signed American Volkssport Association athletic waiver. All other uses are prohibited.

GREAT GREENBELT VOLKSMARCH CLUB
Woodrow Wilson Bridge/National Harbor/Jones Point Trail Y2826

Figure 1 View of DC




Figure 2 View of Northern VA

 In case of Emergency: Dial 911
Event-related assistance:
Pat Astill: 301-526-6705
Yvonne Pennington: 571-217-9851

These walk directions and maps may only be used in conjunction with a signed American Volkssport Association athletic waiver. All other uses are prohibited.

GREAT GREENBELT VOLKSMARCH CLUB
Woodrow Wilson Bridge/National Harbor/Jones Point Trail Y2826



 In case of Emergency: Dial 911
Event related assistance:
Pat Astill 301-526-6705
Yvonne Pennington 571-217-9851

These walk directions and maps may only be used in conjunction with a signed American Volkssport Association athletic waiver. All other uses are prohibited.