

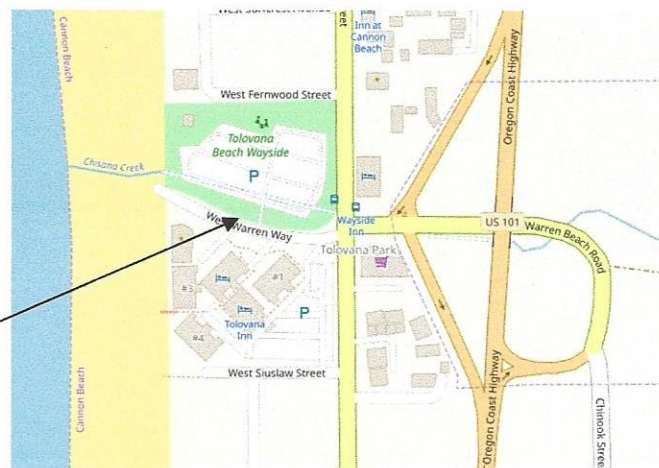
Instructions for
Cannon Beach Walk, Y-434
Cannon Beach, OR
11 Km, rated 1B

Walk Start Location: Tolovana Beach Wayside parking lot on the southern end of Cannon Beach.

GPS Coords: 45.87265, -123.96071

Driving Directions: Cannon Beach is located on the Oregon Coast alongside Coast Hwy 101. From north or south exit Hwy 101 onto Warren Beach Road and drive two blocks to the Tolovana Beach Wayside.

Park: Tolovana Beach Wayside parking lot.



Restrooms available at the parking lot, about 2.3 kms from the start located north of W. Dawes Ave & west of S Hemlock St near Theresa's Market and at the 4km and 7km points of the walk near the Driftwood Restaurant at W. 2nd & N Spruce.

Walk Completion and Credit: Be sure to log back into the OSB system to finish/complete your online registration after doing the event. The OSB system does not deduct any event fee from a participant's Event Bank until they have submitted event completion info including the event was walked, the distance walked, and the selection of applicable special programs that person is participating in. (Nevertheless, a fee of \$2 for a downloaded PDF is deducted from the user's Event Bank when the PDF is downloaded. Later, any PDF fees are credited back to a user's Event Bank when he/she submits the event completion info as a paying for credit participant. Note, however, the \$2 coupon for the downloaded PDF will expire in 60 days.)

"These maps and directions may only be used in conjunction with a signed American Volkssport Association athletic waiver. All other uses are prohibited."

Copyright 2021, Columbia River Volkssport Club. Applies to all directions and maps.

These directions may be used only upon registration at a currently sanctioned IVV/AVA event. For emergencies contact 911. Walk owner is Arline LaMear and she can be reached at 503-338-6883.

Cannon Beach

Sponsored by Columbia River Volkssport Club's
Turnaround Trekkers
11K Rated 1B, Stamp #434.



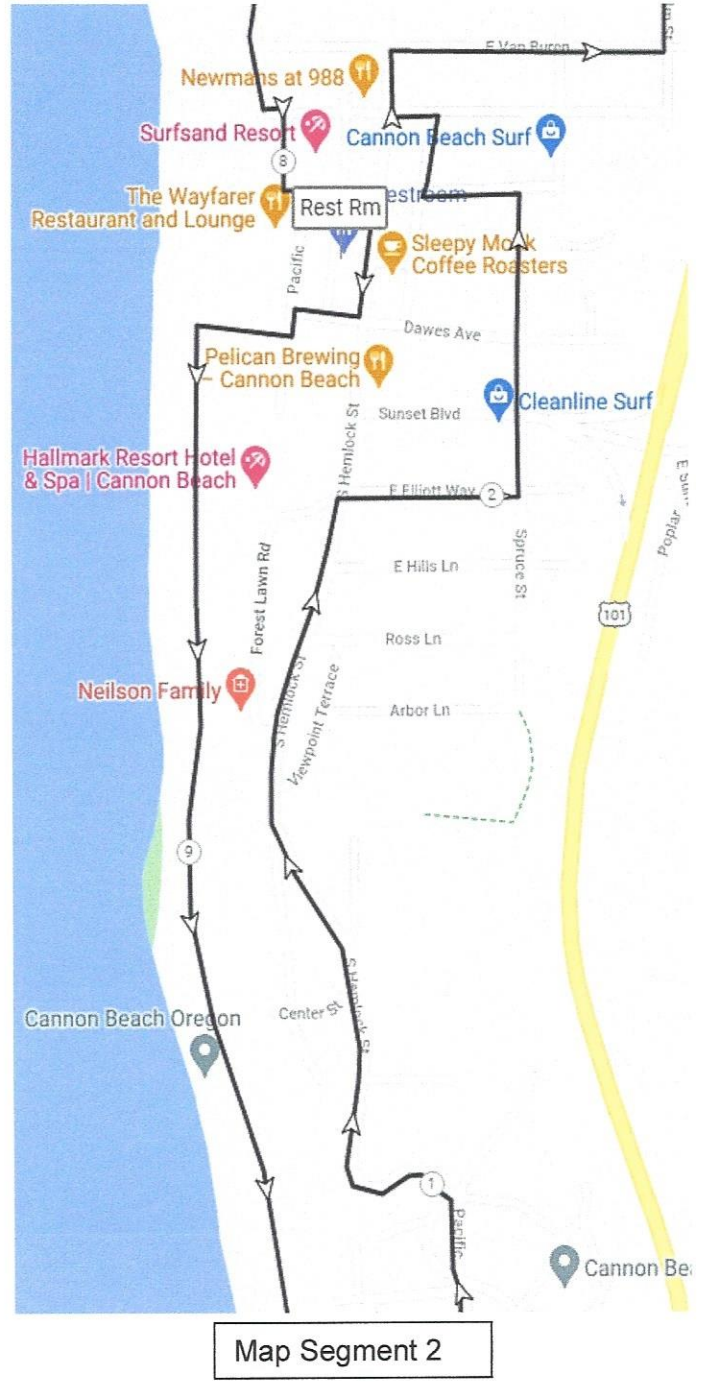
1. **Cross** the Tolovana Wayside parking lot toward the play structure to the road (Fernwood. No sign here.)
2. **Left** on Fernwood to Pacific.
3. **Right** on Pacific.
4. Forced **right** turn on Matanuska (no sign, but is just past Stephanie Inn).
5. **Left** at 1st opportunity. (Pacific, but no sign.)
6. **Cross** Nebesna, Tanana, Gulcana, Gogana.
7. **Left** onto Hemlock, stay to left in bike lane as far as possible and walk single file. (1k @ 2224 Hemlock). As you continue up hill, Haystack Rock will come into view. At the end of the guard rail, look down and left to the log house with red trim (Oswald West Coastal Retreat – NRHP). Continue to the fire hydrant and look for Tillamook Rock Lighthouse some distance from land and all by itself in the ocean.
8. **Continue** on Hemlock. Just past the long wooden staircase descending to the beach, go **Left** at the Do Not Enter sign onto Forest Lawn (no sign here).
9. **Cross** Hemlock carefully. (No crosswalk) to Elliott Way. (2k) Continue on Elliott to Spruce.
10. **Left** on Spruce. Cross Sunset Blvd in crosswalk. (Fire station on the left and C.B. History Center & Museum on the right.)
11. **Cross** Dawes K& continue straight on bike path between 2 sets of 2 yellow posts.
12. **Left** on Gower at the end of path (no sign here) to pass C.B. Police Dept and City Hall.
13. **Right** on Evergreen.
14. **Left** on Harrison.
15. **Right** on Hemlock.
16. **Right** on Van Buren. (3k @ 279 Van Buren).
17. **Left** on Elm.
18. **Left** on Jackson.
19. **Right** on Hemlock.
20. **Right** on Monroe.
21. **Left** on the gravel trail just before Dead End sign.
22. **Sharp right** onto Lagoon Trail Loop (near the water treatment buildings) (4k) around the lagoons to the viewing tower.
23. **Continue** through parking lot to skate park.
24. **Right** onto lane just before the skate park.
25. Stay straight at the Y; follow the path and sidewalk to Fir. (5k)
26. **Right** on Fir crossing the Fir Street Bridge to the stop sign.
27. **Left** at the stop sign crossing Fir to 5th. Follow 5th to Les Shirley Park.
28. **Left** into the park past the restrooms to the Lewis & Clark info boards.
29. **Return** to 5th and turn **Left**.
30. Follow 5th up the hill walking up the stairs on the right side of the road to roundabout and Sacagawea statue.
31. **Continue straight** on the boardwalk and sand Haystack Rock stopping just before the descent. A glimpse of Tillamook Rock Lighthouse (right) and Haystack Rock (left) (6k)
32. After enjoying the view, return to the Sacagawea statue and your **checkpoint**: Who is the statue for? _____
Return down the stairs and along 5th St past Les Shirley Park to Fir Street.
33. **Right** onto Fir crossing the bridge.
34. **Right** on Beaver one block, then **Left** to 3rd at the stop sign. **Right** on 3rd. (7k)
35. **Left** on No. Spruce; **Right** at stop sign toward whale Park.
36. **Forced Left** on Hemlock (no sign) at Whale Park.
37. **Continue** along Hemlock to W. 1st, just past the Coaster Theater Playhouse.
38. **Right** on W. 1st.
39. **Cross** the parking lot entrance and continue uphill to Laurel.
40. **Left** on S. Laurel, Continue to Washington.
41. **Right** on Washington.
42. **Left** on Ocean. Cross Adams, Jefferson, (8k) Madison, and Monroe.
43. At Jackson, continue across grassy area to path between bushes.
44. **Continue** on grassy path to boulders and a small gravel parking area. **Left** to Ecola Ct.

These directions may be used only upon registration at a currently sanctioned IVV/AVA event. For emergencies contact 911. Walk owner is Arline LaMear and she can be reached at 503-338-6883.

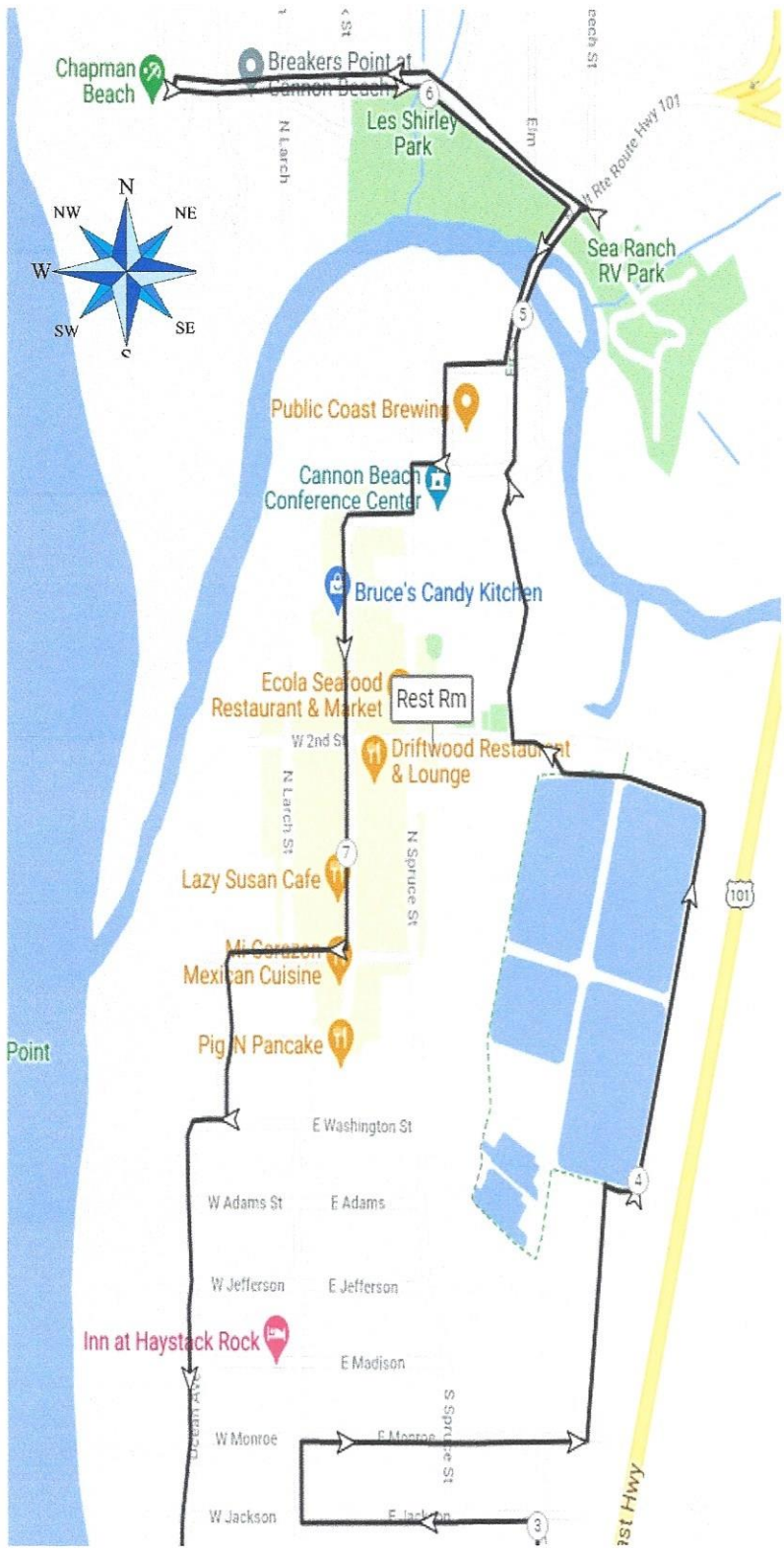
- 45. **Right** onto Ecola Ct down the hill toward the Wayfarer Captain statue.
- 46. **Left** on West Gower to S. Hemlock.
- 47. **Right** on S. Hemlock to Dawes, passing restrooms and the American Legion Hall.
- 48. **Right** on Dawes 1 block to Pacific.
- 49. **Left** on Pacific and **quick right** to the beach.

- 50. **Left** on the beach and return to Tolovana Wayside. 9k as you pass Hay Stack Rock and the lifeguard tower. (Can you pick out the Oswald West house?)
11k @ Tolovana parking lot.

We hope you've enjoyed this walk and will join us on our other routes from Astoria to Portland. Visit us at www.walking4fun.org.



Cannon Beach
Sponsored by Columbia
River Volkssport Club's
Turnaround Trekkers
11K Rated 1B, Stamp #434.



Map Segment 3