

Chester County Red Rovers
Village of Greenport: Exploring Long Island's North Fork
Year~Round Walk – Online Start Box
Y2859 – 10k and 5k – Rated 1A



Table of Contents

1. Driving Directions	page 2
2. Walk Completion and Credit Information	page 3
3. 5K Directions	page 4 - 9
4. 5K Map	page 10
5. 10K Directions	page 11 - 17
6. 10K Map	page 18
7. Supplemental Information	page 19 - 20
8. Special Programs	page 21 - 22

Driving Directions ~ Getting to the Village of Greenport

- Take the Long Island Expressway (Route 495 East) toward Riverhead
- Exit the LIE at Exit 73
- At the bottom of the ramp, go right on Route 58 East (Old Country Road)
- Go half-way around the traffic circle at Roanoke Avenue and the Peconic Bay Medical Center and continue east on Route 58
- Route 58 will end when Route 25 merges in at Doctors Path and Main Street – you won't even notice the change
- Continue east on Main Road (Route 25)
- After crossing Route 105, your trip will take you through the Hamlets of Aquebogue, Jamesport, Laurel, Mattituck, Cutchogue, Peconic, and Southold
- After passing through the Hamlet of Southold, you'll wind past marinas and vineyards for about 4 miles until you reach the Village of Greenport
- Once you've entered the business district, turn left on First Street
- Just after Green Hill Kitchen (on the corner) and its backyard beer garden, turn right into the Municipal Parking Lot (GPS-41.10326,-72.36017) where your walk begins.
- Be sure to avoid spots marked for limited parking time so that you have enough time to complete the walk without getting a ticket!
- If you are coming from New England, another option is to take the Cross Sound Ferry from New London, CT to Orient, NY and then take Route 25 West to Greenport. Unfortunately, the ferry is quite expensive. <https://www.longislandferry.com/>

Walk Completion & Credit Information

- Be sure to log back into the OSB system to finish/complete your online registration after walking the event.
- The OSB system does not deduct any event fee from a participant's Event Bank until he/she has submitted event completion information including the date the event was walked, the distance walked, and the selection of applicable Special Programs in which the walker is participating.
- Nevertheless, a fee of \$2 for a downloaded PDF is deducted from the walker's Event Bank when the PDF is downloaded.
- Later, any PDF fees are credited back to the walker's Event Bank when he/she submits the even completion information as a paying-for-credit participant.
- However, the \$2 coupon for the downloaded PDF will expire in 60 days.

Chester County Red Rovers
Year-Round Walk ~ On-line Start Box Only
Greenport: Exploring Long Island's North Fork
5K ~ Rated: 1A

<p>These walk directions and maps may only be used in conjunction with a signed American Volkssport Association athletic waiver. All other uses are prohibited.</p>

The Village of Greenport was first settled in 1682 by colonists from New Haven, Connecticut. Over the course of time, the village was called Winter Harbor, Stirling, and Green Hill until it was incorporated as the Village of Greenport in 1831.

With its protected deep-water harbor, Greenport was a major whaling port between 1795 and 1859. At the same time, the village was home to a thriving shipbuilding industry. By the mid-1800s, the menhaden fishing industry was established and employed thousands. (Menhaden was used primarily for fertilizer.) The village became an oystering center during the first half of the 20th century with over a dozen oyster processing plants.

In 1844, the Long Island Railroad arrived, with Greenport as its terminus. This contributed to the development of Greenport and the entire North Fork. The livelihood of most residents, not working the industries related to the port and fishing, was mainly agricultural, and local farmers used the railroad to ship their harvests to market.

As the menhaden and oyster industries began to die out, Greenport set its sights on tourism and has become a vibrant destination for visitors. The village features boutique hotels, fine restaurants, museums, unique shops, and a carousel, while the surrounding area offers farm stands, vineyards, and much more. In 2011, Forbes Magazine named Greenport one of the prettiest towns in the U.S.

For walkers with an interest in architecture, the villages of the North Fork have lots to offer. You'll see colonial saltboxes, beach bungalows, and grand Federal and Victorian homes along the route. In addition to lots of gingerbread, the observant walker will also spot Widow's Walks in many styles. **Greenport Village Historic District** is a national historic district. The district has 254 contributing buildings. It contains a large, dense collection of largely unchanged structures from about 1750 to the 1930s. It includes simple 18th and 19th century settlement period houses, a large mixture of mid- to late-19th century residential designs, a small Main Street commercial district, and architecturally distinctive churches and institutions. The district was added to the National Register of Historic Places in 1986.

Special Programs: Par for the Course, Step to the Beat, Walking with America's Veterans

DIRECTIONS

1. After parking in the Municipal Parking Lot between 1st and Main St, EXIT the lot toward Main.
 - a. *On the left side of the parking lot, you will walk past the **Berger House** (c.1820) and Ireland House (1831). **Ireland House** is the home of the **Stirling Historical Society**. The house was built in the early 1830s on the south side of Adams Street about 100 feet from its present location. It was home to numerous Greenport working families, many of whom rented from the property owners. The house style is Greenport Vernacular, a common house form built from the 1750s.*
 - b. *Across the street you will see the **Bank of New York Building** (now Chase) (c.1864), with its lovely **stained-glass clock**. It was built for the First National Bank, after the bank received the first national bank charter on Long Island in March 1864. The bank is one of the last original brick structures, and the only original of its period, in this section of Main Street.*
2. RIGHT at the sidewalk to the crosswalk, crossing Main carefully.
3. Enter the parking lot for the Peconic Bay Medical Center Offices. Pass in front of the medical office and turn RIGHT at the far end of the building.
4. LEFT on Carpenter St, where you will pass the Greenport Jail and the original Greenport Harbor Brewing Company.
 - a. *The Greenport Jail (1917) is a brick and cement, fireproof building with three steel cells – two for men and one for women. The cells include all the modern conveniences of the time – running water, electricity, and heat. In the basement, there is a sleeping room with bunks for traveling salesmen and hoboes. The jail was called the Greenlight Hotel by locals because a green light at the front was turned on when the building was occupied. The jail was used until the Greenport Police Department was disbanded in 1995. There is now a movement afoot to transform the Jail into a Police Museum.*
5. RIGHT on Bay to the circle. Walk $\frac{3}{4}$ of the way around the circle.
6. STRAIGHT through Stirling Cove to Central.
7. LEFT on Central to Main.
8. RIGHT on Main to Sterling St. Along Main, you will walk past many interesting homes and buildings. Look for:
 - a. **Johnston Memorial Masonic Temple** (former)
 - b. **Greenport Auditorium** - *The Auditorium (c.1894) is a large, handsome and impressive Queen Anne structure built through the "pluck and public spirit" of Miss Sara Adams to "uplift the moral tone of the community." Until 1938, the Auditorium was the center for cultural entertainment that included serious drama, vaudeville and band music. Despite its*

current use as a furniture store, the owners have preserved the interior – its dressing rooms in the basement below stage, the curved balcony with ornate metal grillwork and the stage are in excellent condition.

- c. *Former Methodist Church (current use unknown – sold for \$900K in 2020)*
 - d. *First Baptist Church of Greenport, Saints Anargyroi, Taxiarchis, and Gerasimos Greek Orthodox Church, and Holy Trinity Episcopal Church*
 - e. *The obelisk at Broad and Main is a **Civil War Monument** commemorating the deaths of 29 Greenporters. The ladies of the Soldiers Aid Society raise the \$1000 for the Quincy Granite monument, which was installed in 1883 and dedicated on Decoration Day 1884.*
 - f. *Triangular **Memorial Park** at 1st and Main is dedicated to memory of Greenport residents who served in the U.S. Military in World War I, World War II, and the Vietnam Conflict.*
9. RIGHT on Sterling (winding) until Sterling makes a definite
 10. RIGHT turn to Sterling Ave. (see map)
 - a. *The home at 103 Sterling with the lighthouse driveway gate is claimed to have been visited by Colonel **George Washington** during the French and Indian War in 1756.*
 11. *Before turning RIGHT on Sterling Ave., walk to the dead end on the left and look across the water to see the **Greenport Maritime Monument***

*across the inlet on Sandy **Beach**. The monument, carved by Greenport artist, Arden Scott, from two blocks of Bethel (VT) Granite, was erected in 1986 in memory of all those lost at sea. Also take notice of the charming string of beach bungalows on Sandy Beach.*

12. RIGHT on Sterling Ave. to Carpenter
13. RIGHT on Carpenter to Case
14. LEFT on Case to Main
15. RIGHT on Main to North
16. LEFT on North to 2nd
 - a. *At North & 2nd, you will find the **Floyd Memorial Library** (1917). Built with funds (\$30,000) donated by Grace Floyd in memory of her father, David Gelston Floyd, the library was designed to resemble the Floyd home, Brecknock Hall. The stones used in its construction came from the estate's quarry. In 1998, a three-story wing more than doubled the size of the library. (rest rooms)*
17. LEFT on 2nd to Center
 - a. *The Greek Revival house at 126 Center (on the corner) is the **Charles and Anna Bates House** (c.1845) and is on the National Historic Register of Historical Places.*
18. RIGHT on Center, which wraps around 3rd Street Park and becomes 4th
19. CONTINUE STRAIGHT on 4th
20. DOGLEG to the LEFT at Front
21. CROSS Front very carefully and continue on 4th to the railroad tracks
 - a. *On the right, you will pass **Congregation Tifereth Israel Anshei Synagogue** (1903), which is on the National Historic Register of Historic Places.*
22. LEFT before the railroad tracks, unless you want to see the **train**

turntable on the other side of the tracks.

- a. *Walking on the near side of the tracks, you will pass the **Long Island Train Museum** on your left, the **Greenport Station** of the Long Island Railroad on the right, and the **East End Maritime Seaport Museum** in the Old Greenport Train Station (National Register of Historic Places). Just beyond the Seaport Museum, you'll see the **North Ferry Passenger Terminal** to Shelter Island.*
23. CAREFULLY CROSS the ferry line to go straight on 3rd/Wiggins to Front
24. RIGHT on Front
- a. *On the right, you will pass the **Greenport Village Cinema**. An older movie theatre was originally on this site but was destroyed in the Great New England Hurricane of 1938. The Greenport Theatre opened on May 11, 1939, with Don Ameche in The Story of Alexander Graham Bell.*
25. RIGHT into Mitchell Park, just after the Greenport Post Office, following the path past the park **clock** and the carousel.
- a. *The **Northrup Grumman Carousel** (built by Herschell-Spillman in North Tonawanda NY, c.1920) was a gift to the people of Greenport in 1995, after a competition with other Long Island towns. The carousel had many locations in the village until the current Jess Owen Carousel House was built in 2001; Mr. Owen served as the carousel caretaker 1995- 2001.*
26. CONTINUE on the diagonal path through Mitchell Park with the

office on your left (rest rooms) to the path at the edge of the marina.

- a. *On the left, you will pass an unusual wooden building - the **Long Island Camera Obscura**. A camera obscura is a darkened room into which light enters through a small opening, projecting a live picture onto a screen. In a modern version, the view outside is reflected by a mirror through a lens, which projects it onto a viewing table. Looking down at the table one sees a living, two-dimensional image of the outside scene, in full color. The mirror can be rotated, so that, as it turns, it reveals a 360-degree view. The vibrant image promotes a feeling of serene detachment, reveals details otherwise overlooked, and enhances one's appreciation of the scenic beauty. Although images formed by pinholes were known to the ancients, the discovery of lenses in the 15th century made it possible to obtain a bright and clear picture. The camera obscura reached its height of popularity in the 18th & 19th centuries, both as an amusement and as a drawing aid for artists. Vermeer, Canaletto and Joshua Reynolds are known to have used one. During the 19th century, there were hundreds in existence, but with the invention of photography in 1839, camera obscuras slowly disappeared. In recent years, there has been a revival of interest. Camera Obscura is*

*open by appointment;
admission \$1.*

27. After passing the Camera Obscura, RIGHT on the first pier, walking to the end and back.
- Along the Greenport piers, you may see marine craft of all varieties from small motorboats to enormous luxury yachts, ferries to fishing boats.*
 - On the pier beside Preston's resides the electric boat, Glory, which offers charming tours of Greenport from the water (in season), and behind Preston's you'll find a ship graveyard, as well as the Greenport Shipbuilding and Yacht Company.*
28. CONTINUE on the perimeter path (see map) along the marina to the Claudio's Parking Lot.
29. DIAGONAL RIGHT across the parking lot to pass in front of:
- Claudio's Restaurant** (National Historic Landmark, c.1845 and in business since 1870). Until its recent sale, Claudio's, with its excellent fare and charming views, held a record for being owned and run by the same family for almost 148 years!*
 - Across Main from Claudio's you find another Greenport institution. In 1880, Boston captain, Samuel Truman Preston, sailed into Greenport NY and fell in love. Charmed by historic Greenport and its bustling seaport economy, he purchased waterfront property in the village and established the now Famous **S.T. Preston & Son Ship's Chandlery**. Preston's, as it became known, supplied the local shipyards with*

everything needed to maintain the many vessels that came into Greenport for service - most notably, the luxury yachts owned by The Vanderbilt Family and the J-boats that raced for, and won, the America's Cup. In addition to boating supplies, Preston's now sells nautical art and gifts in the Gallery and by mail order.

- As you stroll down, Main and Front Streets, be sure to check out the array of restaurants and shops! From Lucharitos to the Frisky Oyster and Verbena to Burton's Books, you're sure to find something interesting here!*

30. LEFT on Main to Front

- On the far corner of Main and Front, you see Crazy Beans – a retro destination for breakfast and lunch. This was the site of the **Coronet** from 1949 until 2016. The Coronet was a Greenport community hub for almost seven decades. From the overhead signs on the corner to the old-fashioned soda fountain, you can still step in for a tasty trip back to the 1940s.*

31. LEFT on Front to 1st

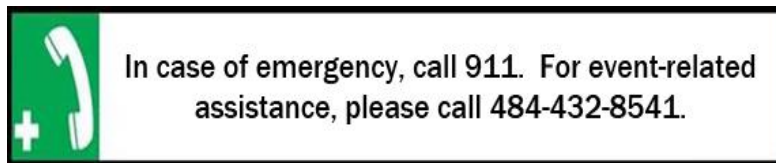
- When you get to 1st, on the far-left corner, you'll see the **Old Schoolhouse Museum**, which was built in 1818 and used for decades as a one-room schoolhouse for kindergarteners from Arshamomaque, Stirling (now Greenport) and East Marion. In 2005, the old schoolhouse was moved from fire department grounds to its present location.*

b. *Behind the Old Schoolhouse, you'll find the **Village Blacksmith Shop**, a replica of a building that dated from the 1870s. The original building was destroyed in a 1992 nor'easter. It was replaced with an East Marion onion*

shack that was moved to Greenport in 1999. If you're lucky, you might find these interesting buildings open to the public.

32. RIGHT on 1st then

33. RIGHT into the Municipal Parking Lot to the Start/Finish.



The Chester County Red Rovers thank you for participating in our Greenport Year-Round Walking Event and hope you enjoyed it.

Jeanne Clancy (Point of Contact) – 484-432-8541

Chester County Red Rovers, ©2024

Greenport 5K Map



Chester County Red Rovers
Year-Round Walk ~ On-line Start Box Only
Village of Greenport: Exploring Long Island's North Fork
10K ~~ Rated: 1A

<p>These walk directions and maps may only be used in conjunction with a signed American Volkssport Association athletic waiver. All other uses are prohibited.</p>

The Village of Greenport was first settled in 1682 by colonists from New Haven, Connecticut. Over the course of time, the village was called Winter Harbor, Stirling, and Green Hill until it was incorporated as the Village of Greenport in 1831.

With its protected deep-water harbor, Greenport was a major whaling port between 1795 and 1859. At the same time, the village was home to a bustling shipbuilding industry. By the mid-1800s, the menhaden fishing industry was thriving and employed thousands. (Menhaden was used primarily for fertilizer.) The village became an oystering center during the first half of the 20th century with over a dozen oyster processing plants.

In 1844, the Long Island Railroad arrived, with Greenport as its terminus. This contributed to the development of Greenport and the entire North Fork. The livelihood of most residents, not working the industries related to the port and fishing, was mainly agricultural, and local farmers used the railroad to ship their harvests to market.

As the menhaden and oyster industries began to die out, Greenport set its sights on tourism and has become a vibrant destination for visitors. The village features boutique hotels, fine restaurants, museums, unique shops, and a carousel, while the surrounding area offers farm stands, vineyards, and much more. In 2011, Forbes Magazine named Greenport one of the prettiest towns in the U.S.

For walkers with an interest in architecture, the villages of the North Fork have lots to offer. You'll see colonial saltboxes, beach bungalows, and grand Federal and Victorian homes along the route. In addition to lots of gingerbread, the observant walker will also spot Widow's Walks in many styles. **Greenport Village Historic District** is a national historic district. The district has 254 contributing buildings. It contains a large, dense collection of largely unchanged structures from about 1750 to the 1930s. It includes simple 18th and 19th century settlement period houses, a large mixture of mid- to late-19th century residential designs, a small Main Street commercial district, and architecturally distinctive churches and institutions. The district was added to the National Register of Historic Places in 1986.

Special Programs: Lighthouses II, Par for the Course, Step to the Beat, Walking with America's Veterans

DIRECTIONS

1. After parking in the Municipal Parking Lot between 1st and Main, EXIT the lot toward Main.
 - a. *On the left side of the parking lot, you will walk past the **Berger House** (c.1820) and Ireland House (1831). **Ireland House** is the home of the **Stirling Historical Society**. The house was built in the early 1830s on the south side of Adams Street about 100 feet from its present location. It was home to numerous Greenport working families, many of whom rented from the property owners. The house style is Greenport Vernacular, a common house form built from the 1750s.*
 - b. *Across the street you will see the **Bank of New York Building** (now Chase) (c.1864), with its lovely **stained-glass clock**. It was built for the First National Bank after the bank received the first national bank charter on Long Island in March 1864. The bank is one of the last original brick structures, and the only original of its period, in this section of Main Street.*
2. RIGHT at the sidewalk to the crosswalk, crossing Main carefully.
3. Enter the parking lot for the Peconic Bay Medical Center Offices. Pass in front of the medical office and turn RIGHT at the far end of the building.
4. LEFT on Carpenter St, where you will pass the Greenport Jail and the original Greenport Harbor Brewing Company.
 - a. *The Greenport Jail (1917) is a brick and cement, fireproof building with three steel cells – two for men and one for women. The cells include all the modern conveniences of the time – running water, electricity, and heat. In the basement, there is a sleeping room with bunks for traveling salesmen and hoboes. The jail was called the Greenlight Hotel by locals because a green light at the front was turned on when the building was occupied. The jail was used until the Greenport Police Department was disbanded in 1995. There is a movement afoot to transform the Jail into a Police Museum*
5. LEFT on Bay St to Main
6. RIGHT on Main to the North Rd (NY Rte 25)
7. *Along Main, you will walk past many restaurants and shops in buildings dating from the 1800s, including 1885 Arnott's Drug Store (see the stained-glass window facing Bay. You'll want to come back and visit these after your walk! Also look for:*
 - a. **Johnston Memorial Masonic Temple** (former)
 - b. **Greenport Auditorium** - The Auditorium (c.1894) is a large, handsome and impressive Queen Anne structure built through the "pluck and public spirit" of Miss Sara Adams to "uplift the moral tone of the community." Until 1938,

- the Auditorium was the center for cultural entertainment that included serious drama, vaudeville and band music. Despite its current use as a furniture store, the owners have preserved the interior – its dressing rooms in the basement below stage, the curved balcony with ornate metal grillwork and the stage are in excellent condition.*
- c. *Former Methodist Church (current use unknown – sold for \$900K in 2020), First Baptist Church of Greenport, Saints Anargyroi, Taxiarchis, and Gerasimos Greek Orthodox Church, and Holy Trinity Episcopal Church.*
 - d. *The obelisk at Broad and Main is a **Civil War Monument** commemorating the death of 29 Greenporters. The ladies of the Soldiers Aid Society raise the \$1000 for the Quincy granite monument, which was installed in 1883 and dedicated on Decoration Day 1884.*
 - e. *Triangular **Memorial Park** at 1st and Main is dedicated to memory of Greenport residents who served in the U.S. Military in World War I, World War II, and the Vietnam Conflict.*
8. RIGHT on the North Rd (Rte 48) to Manhasset passing on the opposite side:
 - a. *The large Victorian on the left was a restaurant for the better part of six decades, called (most recently) The Lin Beach House (a B&B), The Shady Lady, and (most famously and for the longest run) **Porky's**.*
 - b. ***Kontokosta Vineyard** (where you can enjoy a nice glass with a spectacular view of Long Island Sound)*
 - c. ***Peconic Landing**, a retirement community, featuring **Brecknock Hall** and **Art without Barriers Sculpture Garden**. Brecknock Hall (National Register of Historic Places) is an exceptional example of 19th Century Italianate stone architecture. It was constructed between 1851 and 1857 by David Gelston Floyd, the grandson of William Floyd, Long Island's signer of the Declaration of Independence. He named his new family home Brecknock Hall as a loving tribute to Brecknockshire, Wales, the ancestral home county of the Floyds. It is now part of Peconic Landing and a venue for events.*
 9. When the sidewalk ends near Peconic Landing continue carefully on the shoulder
 10. RIGHT on Manhasset Ave to the end, *along the way you will pass Stirling Cemetery (est. 1757), Saint Agnes Cemetery, and several marinas, boatyards and restaurants.*
 - a. *It is also worth noting that the **Manhasset** were a large chieftaincy of considerable importance who occupied Shelter, Hog, and Ram Islands. The name means "island land or neighborhood."*
 11. Manhasset dead ends into **Norman E. Klipp Marine Park**, dedicated to a long-time public servant for the Town of Southold. From the park, on a clear day, you will see:
 - a. *Straight ahead across Peconic Bay - the Long Beach Bar Lighthouse,*

*affectionately known as the **Bug Light**, was built in 1870 on screw piles which left an opening beneath the structure and inspired its nickname, because, when the rocks were covered at high tide, the lighthouse looked like a giant water bug. The Bug helps mariners navigate around the hazardous sandbar located between Orient Harbor and Gardiner's Bay, as its bright beacon welcomes them to the protected waters of Peconic Bay. The original structure was lost to arson on July 4, 1963, but after a quarter century without this North Fork icon, East End Seaport Museum and Marine Foundation was established to reconstruct Long Beach Bar "Bug" Light. In 1990, they launched a reconstruction project, which took only 60 days to complete, through which the near-replica replacement was built at the Greenport Yacht & Shipbuilding Company. The relighting ceremony for its 10-inch, solar powered light, 63 feet above the water, occurred during a special fireworks ceremony on the evening of September 5, 1990.*

- b. *The beach visible in the distance to the left of the lighthouse is the end of Orient Beach State Park (Long Beach).*
- c. *Behind the lighthouse in the far distance, you have a peek at Gardiners Island.*

- d. *Across the water on the right, you'll see Shelter Island, ringed with Gatsby-esque summer cottages.*
 - e. *To the right on the same side as Klipp Park, you'll see the Youngs Point breakwater.*
12. TURN BACK on Manhasset to Champlin Pl
 13. LEFT on Champlin to Atlantic Ave
 14. LEFT on Atlantic to Manor Pl
 15. RIGHT on Manor to Main, passing Stony Brook Eastern Long Island Hospital on your left.
 16. CROSS and LEFT on Main to 1st
 17. SOFT RIGHT on 1st at Memorial Park – continuing with the park on your left
 - a. *At North and 2nd, you will find the **Floyd Memorial Library** (1917). Built with funds (\$30,000) donated by Grace Floyd in memory of her father, David Gelston Floyd, the library was designed to resemble the Floyd home, Brecknock Hall. The stones used in its construction came from the estate's quarry. In 1998, a three-story wing more than doubled the size of the library. (rest rooms)*
 18. RIGHT on North to 2nd
 19. LEFT on 2nd to Center
 - a. *The Greek Revival house at 126 Center (on the corner) is the **Charles and Anna Bates House** (c.1845) and is on the National Historic Register of Historical Places.*
 20. RIGHT on Center to 3rd
 21. RIGHT on 3rd back to North
 22. LEFT on North to the Monsell Trail (straight ahead) to Moores Ln
 23. LEFT on Moores at the end of the trail, passing the **Polo Grounds** on the right and the **Greenport Municipal Light & Water Plant** (Est. 1887) on the left

24. LEFT on Front St to 4th – On Front, you will walk past the **Greenport High School** (1933) on the left and **Saint Agnes Roman Catholic Church** on the right.

25. RIGHT on 4th to the railroad tracks, passing **Congregation Tifereth Israel Anshei Synagogue** (1903), which is on the National Historic Register of Historic Places.

26. LEFT before the railroad tracks, unless you want to see the **train turntable** on the other side of the tracks.

a. *Walking on the near side of the tracks, you will pass the **Long Island Train Museum** on your left, the **Greenport Station** of the Long Island Railroad on the right, and the **East End Maritime Seaport Museum** in the Old Greenport Train Station (National Register of Historic Places). Just beyond the Seaport Museum, you'll see the **North Ferry Passenger Terminal** to Shelter Island.*

27. CAREFULLY CROSS the ferry line to go straight on 3rd/Wiggins to Front

28. RIGHT on Front, passing the **Greenport Village Cinema**.

a. *An older movie theatre was originally on this site but was destroyed in the Great New England Hurricane of 1938. The Greenport Theatre opened on May 11, 1939, with Don Ameche in The Story of Alexander Graham Bell.*

29. RIGHT into Mitchell Park, just after the Greenport Post Office, following the path past the park **clock** and the carousel.

a. *The **Northrup Grumman Carousel** (built by Herschell-Spillman in North Tonawanda NY, c.1920) was a gift to the people of Greenport in 1995, after a*

competition with other Long Island towns. The carousel had many locations in the village until the current Jess Owen Carousel House was built in 2001; Mr. Owen served as the carousel caretaker 1995- 2001.

30. CONTINUE on the diagonal path through Mitchell Park with the office on your left (rest rooms) to the path at the edge of the marina.

a. *On the left, you will pass an unusual wooden building - the **Long Island Camera Obscura**. A camera obscura is a darkened room into which light enters through a small opening, projecting a live picture onto a screen. In a modern version, the view outside is reflected by a mirror through a lens, which projects it onto a viewing table. Looking down at the table one sees a living, two-dimensional image of the outside scene, in full color. The mirror can be rotated, so that, as it turns, it reveals a 360-degree view. The vibrant image promotes a feeling of serene detachment, reveals details otherwise overlooked, and enhances one's appreciation of the scenic beauty. Although images formed by pinholes were known to the ancients, the discovery of lenses in the 15th century made it possible to obtain a bright and clear picture. The camera obscura reached its height of popularity in the 18th & 19th centuries, both as an amusement and as a drawing aid for artists. Vermeer, Canaletto and Joshua Reynolds are known*

to have used one. During the 19th century, there were hundreds in existence, but with the invention of photography in 1839, camera obscuras slowly disappeared. In recent years, there has been a revival of interest. Camera Obscura is open by appointment; admission \$1.

31. CONTINUE on the perimeter path (see map) along the marina to the Claudio's Parking Lot.

- a. *Along the Greenport piers, you may see marine craft of all varieties from small motorboats to enormous luxury yachts, ferries to fishing boats. On the pier beside Preston's resides the electric boat, Glory, which offers charming tours of Greenport from the water (in season), and behind Preston's you'll find a ship graveyard, as well as the Greenport Shipbuilding and Yacht Company.*

32. DIAGONAL RIGHT across the parking lot to pass in front of:

- a. ***Claudio's Restaurant*** *(National Historic Landmark, c.1845 and in business since 1870). Until its recent sale, Claudio's, with its excellent fare and stunning views, held a record for being owned and run by the same family for almost 148 years!*
- b. *Across Main from Claudio's you find another Greenport institution. In 1880, Boston captain, Samuel Truman Preston, sailed into Greenport NY and fell in love. Charmed by historic Greenport and its bustling seaport economy, he purchased waterfront property in the village and*

established the now Famous S.T. Preston & Son Ship's Chandlery. Preston's, as it became known, supplied the local shipyards with everything needed to maintain the many vessels that came into Greenport for service - most notably, the luxury yachts owned by The Vanderbilt Family and the J-boats that raced for, and won, the America's Cup. In addition to boating supplies, Preston's now sells nautical art and gifts in the Gallery and by mail order.

- c. *As you stroll down, Main and Front Streets, be sure to check out the array of restaurants and shops! From Lucharitos to the Frisky Oyster and Verbena to Burton's Books, you're sure to find something interesting here!*

33. LEFT on Main to Front

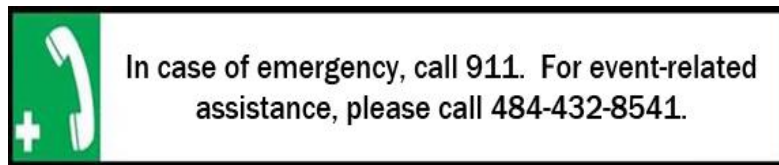
- a. *On the far corner of Main and Front, you see Crazy Beans - a retro destination for breakfast and lunch. This was the site of the **Coronet** from 1949 until 2016; the Coronet was a Greenport community hub for almost seven decades. From the overhead signs on the corner to the old-fashioned soda fountain, you can still step in for a trip back to the 1940s.*
- b. *When you get to 1st, on the far-left corner you'll see the **Old Schoolhouse Museum**, which was built in 1818 and used for decades as a one-room schoolhouse for kindergarteners from Arshamomaque, Stirling (now Greenport) and East Marion. In 2005, the old*

schoolhouse was moved from fire department grounds to its present location.

- c. *Behind the Old Schoolhouse, you'll find the **Village Blacksmith Shop**, a replica of a building that dated from the 1870s. The original building was destroyed in a 1992*

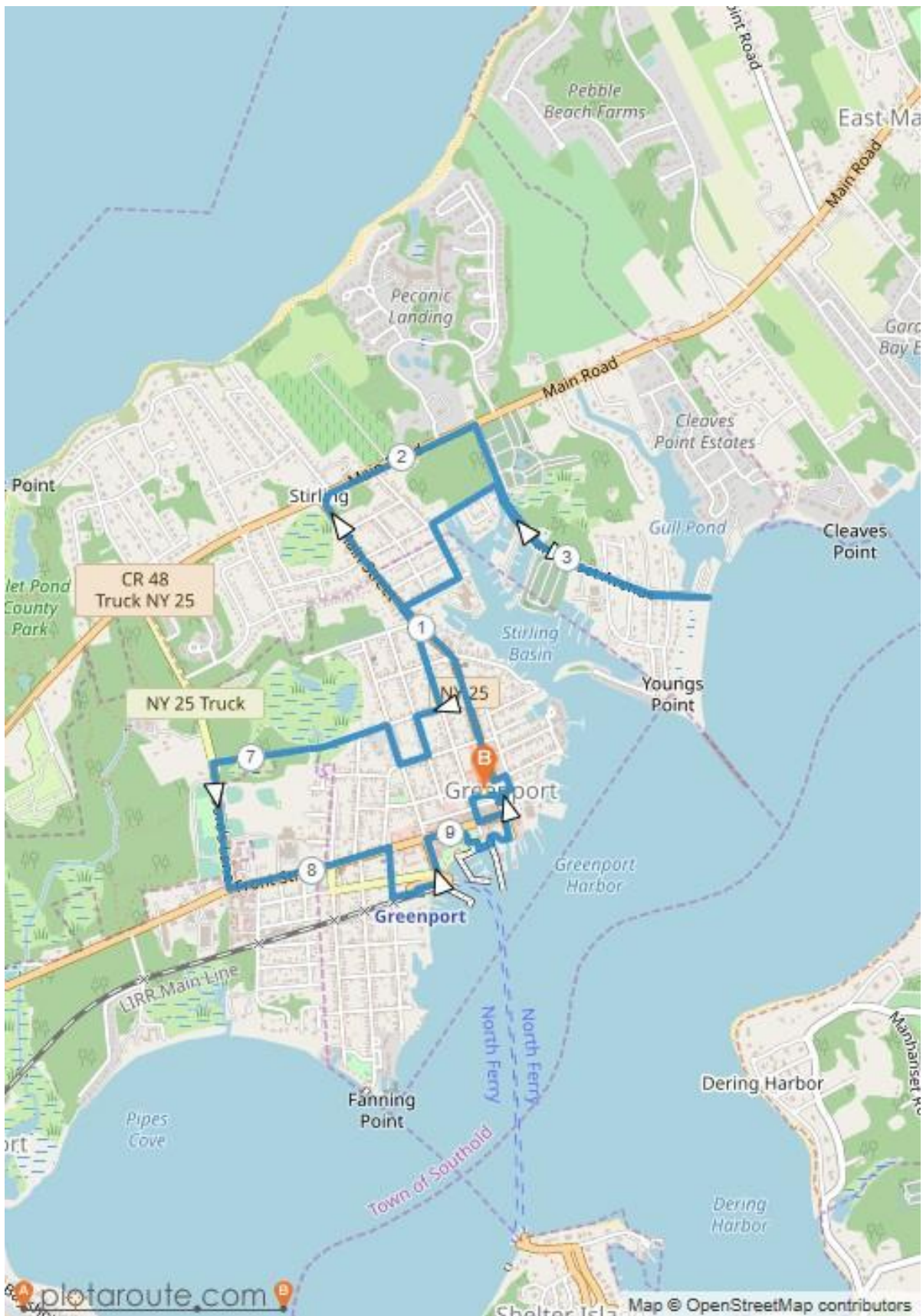
nor'easter. It was replaced with an East Marion onion shack that was moved to Greenport in 1999. If you're lucky, you might find these interesting buildings open to the public.

34. RIGHT on 1st then
35. RIGHT into the Municipal Parking Lot to the Start/Finish.



The Chester County Red Rovers thank you for participating in our Greenport Year-Round Walking Event and hope you enjoyed it.
Jeanne Clancy (Point of Contact) – 484-432-8541
Chester County Red Rovers, ©2024

Greenport 10K Map



While You're Visiting Greenport ...

Take Time for Lunch

The beginning of each summer season reveals which shops and restaurants are back for another year. The COVID-19 Pandemic has further threatened local businesses. Time will tell what's available this year – old favorites or new additions. To date, our favorite places to eat lunch have been:

- Bruce & Son (208 Main Street)
- Claudio's Waterfront (111 Main Street on the pier)
- Crabby Jerry's (111 Main Street on the other pier)
- Crazy Beans (2 Front Street)
- Front Street Station (212 Front Street)
- Lucharitos (119 Main Street)
- Port Waterfront Bar & Grill (104 3rd Street)

You will walk past ALL these establishments, so check them out as you go.

One place out-of-town that you might want to check out is the historic Hellenic Snack Bar. Hellenic Snack Bar & Restaurant is a family business that started (in 1976) with modest beginnings and has since grown into a renowned icon for authentic Greek cuisine. Be sure to have the Greek Salad – their dressing is THE BEST! The Hellenic Snack Bar is located at 4145 Main Road (Route 25), East Marion - east of Manhasset Avenue, next to Islands End Golf Club.

More to See and Do

Farm Stands - Purchase locally grown produce at any of the numerous farm stands and get a taste of the North Fork's agricultural heritage!

Vineyards! Vineyards! Vineyards! You can't miss them, and you won't want to! Most vineyards have live music and food trucks on weekends.

Book a cruise on Glory - Glory, an environmentally friendly vessel, has delighted passengers with quiet, fume-free tours of the inlets and coves of Peconic Bay since 1999. Glory takes visitors back to a bygone era with its classic lines, elegant mahogany, and gold-plated trim as it glides around Greenport harbor. Originally electric, Glory went solar in 2009!

Lavender by the Bay, a family owned and operated lavender farm since 2002, is located in East Marion, NY. The Rozenbaum Family, the visionaries behind Lavender by the Bay, brought together their agricultural and art interests to create a beautiful lavender farm on the North Fork. The Lavender by the Bay story begins as a small family hobby that turned into the 17 acre farm with over 80,000 plants that is Lavender by the Bay today.

Orient Beach State Park - Orient Beach State Park, located on the eastern tip of the North Fork of Long Island, is a natural wonderland with 45,000 feet of frontage on Gardiner's Bay and a rare maritime forest with red cedar, black-jack oak trees and prickly-pear cactus. Its natural beauty earned the designation as a National Natural Landmark in 1980. Other natural attractions in the park include the saltwater marsh and marine wildlife. Great Blue Herons, Egrets, Black Crowned Night Herons, and Osprey are common sights in the park, leading to its recognition as an Audubon Important Bird Area. Orient Beach is now a United States Light House Society Passport Stamp Location, where members can view four lighthouses; Orient Point Lighthouse, Plum Island Lighthouse, Long Beach Bar Lighthouse, and the Cedar Island Lighthouse and get their Lighthouse Passport Stamped.

The Oysterponds Historical Society was started in 1944 to preserve the historical significance of Orient and East Marion, communities that were still largely populated by direct descendants of the European settlers three centuries before. OHS founding members Mrs. Henry F.J. Knobloch, Mrs. Alma Knox, and Mr. George R. Latham were concerned about the gradual disappearance of Native American artifacts, documents, family records, tools, art, and other surviving evidence of the maritime, agricultural, cultural, and religious life of the early residents of this area. The collections include historic structures, archives, and artifacts. The OHS maintains a campus with seven historic buildings located in the heart of the landmark historic district in Orient. OHS has amassed a vast collection of documents, photographs, artifacts, tools, and art. Today, we care for over 60,000 artifacts, works of art, and archival objects. The archive, which is particularly strong in correspondence and diaries, is a rich and valuable resource used regularly by scholars, writers, genealogists, and students.

Nelson DeMille's Plum Island is set in Southold and Greenport.

CCRR Year-Round Walk -- Greenport, NY

AVA / KVA Special Programs -- 2024

AVA WALKS

Title	Expires	10K	5K
A-MAZE-ing Labyrinths	December, 2026		
Appalachian Trail	December, 2029		
Border Crossings	December, 2023		
Great Lakes, Great Fun, Great Fitness	December, 2023		
IVV - Americas	No end date		
Lighthouses II	December, 2025	yes	
Par for the Course	December, 2025	yes	yes
Rails-to-Trails	December, 2025		
Step to the Beat	December, 2026	yes	yes
Town Halls/City Halls	December, 2024		
Walking with America's Veterans	December, 2027	yes	yes
Walking the United States	No end date		
Walking the USA A-Z	No end date	yes	yes
Washington-Rochambeau National Historic Trail	December, 2031		

KVA WALKS

Title	Expires	10K	5K
67 Counties	No end date		
Appalachian Trail Thru Hike (PA only)	December, 2023		

Expired Special Programs

Title	Expired	10K	5K
Airports: Celebrating American Flight	December, 2022		
Mayflower: 400th Anniversary	December, 2022		
Rockin' Around the Clock	December, 2022		
Bridges – Spanning the USA			
Carousels Across America			
Ice Cream Parlors			
Lady Liberty			
Little Free Libraries			
Make a Wish at a Water Fountain			
National Park Centennial			
Points of Reference			
State Street Sashay			
Take a Walk in a City Park			
Treasure Hunt			

United States Post Office			
Vice Presidential Walks			
Underground Railroad			
Walking the Path of Inventions			
Walk the USA – Street by Street			