

Instruction for Idaho Falls



Walk Start Location: "The Caboose" food stand, 471 River Parkway, Idaho Falls, ID.
GPS Coords: 43.49564, -112.04509

Restrooms available at three locations along river walk.

Driving Directions: Driving north or south on I-15 take exit 118 turning right from south/left from north onto Broadway St for a short distance and then left onto River Parkway.

Park on street or in the parking lot next to The Caboose.

Walk Completion and Credit: Be sure to log back into the OSB system to finish/complete your online registration after doing the event. The OSB system does not deduct any event fee from a participant's Event Bank until they have submitted event completion info including the event was walked, the distance walked, and the selection of applicable special programs that person is participating in. (Nevertheless, a fee of \$2 for a downloaded PDF is deducted from the user's Event Bank when the PDF is downloaded. Later, any PDF fees are credited back to a user's Event Bank when he/she submits the event completion info as a paying for credit participant. Note, however, the \$2 coupon for the downloaded PDF will expire in 60 days.)



These walk directions and maps may only be used in conjunction with a signed American Volkssport Association athletic waiver. All other uses are prohibited. For emergencies contact 911. Walk owner is Tom Baltes and he can be reached at 505-298-1256.




Idaho Falls River Walk
Sponsored by Treasure Valley Volkssports
5/10K Rated 1A, Stamp #2888.

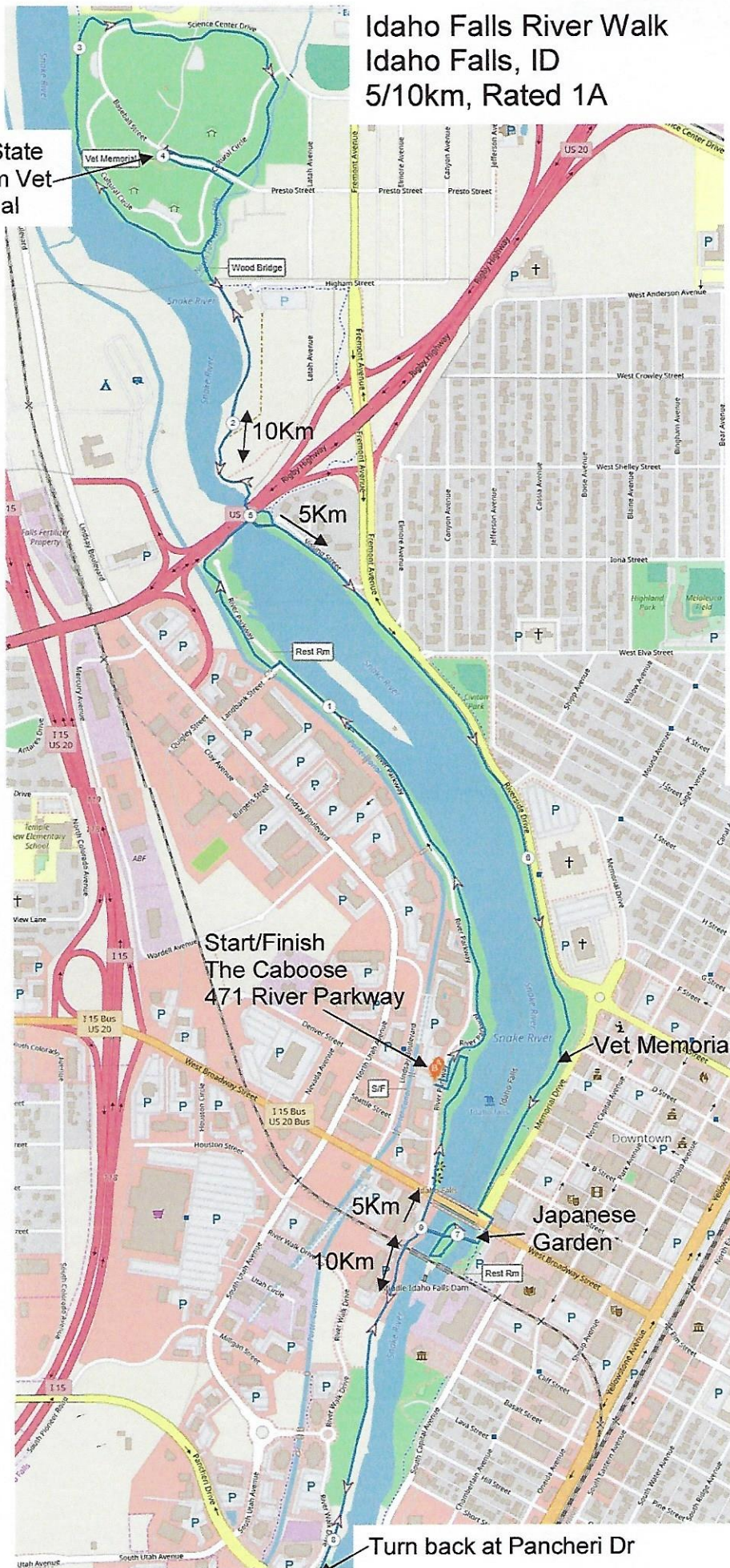
This walk begins at "The Caboose", 471 River Parkway in Idaho Falls across from the 600-foot-long falls spanning the river. **Several restrooms are located along the river walkway (see map) and there are view points along the way to enjoy.**

1. At The Caboose **carefully** cross River Parkway to sidewalk.
2. **LEFT** on River Parkway keeping the Snake River on your right walking just over 1km to Rigby Hwy. Note: River Pkwy ends in parking area/boat launch at Rigby Hwy.
3. **LEFT** in crosswalk at an unmarked street just before Rigby Hwy noting a weather station with story boards and **RIGHT** continuing as trail climbs to Hwy and bends right along highway to cross the river.
4. **10 KM: RIGHT** immediately after crossing river and **RIGHT** again to cross under highway on floating walkway.
5KM: RIGHT immediately after crossing river, then **LEFT** and go to step 10.
5. **CONTINUE** on path closest to the river passing "North Wind" building and cross a wooden bridge over a small creek to Freeman Park.
6. **LEFT** at Y after bridge and circle Freeman Park clockwise.
7. **BEAR RIGHT** at trail split by a beige building (on the Idaho State U campus) and continue looping clockwise. Cross several roads to a road leading up to memorial.
8. **RIGHT** on road leading uphill to view the Idaho State Vietnam Vet Memorial, then retrace steps back down to trail.
9. **RIGHT** on trail then left to the wooden bridge over the creek and retrace steps to and under Rigby Hwy on the floating bridge.
10. **CONTINUE** along path with river on right. Walk all the way to West Broadway St, taking time to admire the sculptures and benches along the river and LDS temple towering to your left.
11. **LEFT** across Memorial Dr at West Broadway, then **RIGHT** crossing Broadway to Japanese Friendship Garden.
12. **RIGHT** into Japanese Friendship Garden circling left or right around the park before crossing the river to the trail on the opposite side.
13. **LEFT** on the trail with the river now on your left and walk to the bridge at Poncheri Dr.
14. **REVERSE** route at Poncheri Dr and walk under the railroad line to West Broadway St.
15. **CROSS** West Broadway St and walk on right side of River Parkway. In a short distance **CROSS** River Parkway at a pedestrian crosswalk and **RIGHT** to finish at "The Caboose".

Idaho Falls River Walk Idaho Falls, ID 5/10km, Rated 1A



Idaho State
Vietnam Vet
Memorial



Start/Finish
The Caboose
471 River Parkway

Vet Memorial

Japanese
Garden

Turn back at Pancheri Dr