



## Lacey – Wild and Woodsy in WA – Hawks Prairie Neighborhood YRE# 2894

**Distances: 5K, 10K**

**Difficulty Rating: 5K – 1A or 1C, 10K – 1C**

This is the only walk of the Wild and Woodsy event walks to start at the event's start-point. There are three different versions of this walk. All three versions go through beautiful city neighborhoods and past lovely golf course areas. The 5K-1A walk stays on flat and paved city sidewalks. This walk is great for strollers and/or wheelchairs. The 5K-1C goes through the woods on the William Ives Trail. This trail is on hard dirt paths and has some exposed roots and other tripping hazards. The 10K goes through the woods on the William Ives Trail as well.

### **Walk Registration**

Register online using the AVA Online Start Box at [my.ava.org](http://my.ava.org). Follow the instructions provided to create a user account and sign the AVA waiver (one time). Instructions for payment are also included. Download the directions and print as needed.

### **Walk Completion and Walk Credit**

Once you have physically completed the walk, please login to your Online Start Box account; click on the "My Start Box" tab; then the "Finish Table" tab; then click on "Go to Finish Table" button for the event you have completed. Use the displayed entry form to submit the date and distance of your walk as well as select applicable AVA Special Programs to generate a stamped "virtual" insert card that you may print.

### **Table of Contents:**

Use the following table to guide what portion of this document you may wish to print:

<b>Section Contents</b>	<b>Pages</b>
Introduction, Walk Registration/Completion, and Table of Contents	1
Driving and Walking Directions 5K-1A	2
Map 5K-1A	3
Driving and Walking Directions 5K-1C	4
Map 5K-1C	5
Driving and Walking Directions 10K	6-7
Map 10K	8
AVA Special Programs applicable to Hawk's Prairie Neighborhood Walk	9



© Capitol Volkssport Club, Olympia, WA 2022. These walk directions and map may only be used in conjunction with a signed American Volkssport Association athletic waiver. All other uses are prohibited.

Please use either the Online Start Box (OSB) or Physical Start Box (PSB) to register and complete the event. Do NOT mix and match, for example, by registering using the OSB then completing your event using the PSB nor signing the PSB log sheet. The sponsoring club only receives credit for an OSB participation when an OSB registration has been completed online by entering your participation date, distances, and any special programs using the OSB.

**WILD AND WOODSY –  
HAWKS PRAIRIE  
NEIGHBORHOOD  
YRE #2894**

In case of emergency: Dial 911  
Event related Assistance:  
Pam Greig-Davis 360-790-9733

**Distance:** 5K  
**Difficulty level:** 1A  
**ESVA Challenges:** 39 Counties (Thurston); On the Road Again  
**AVA Challenges:** Walking the USA A-Z;  
**Start Point:** Washington Association of Sheriffs and Police Chiefs (address: 3060 Willamette Dr NE Suite 200, Lacey, WA 98516)  
Lat: 47.076114, Lng: -122.750375

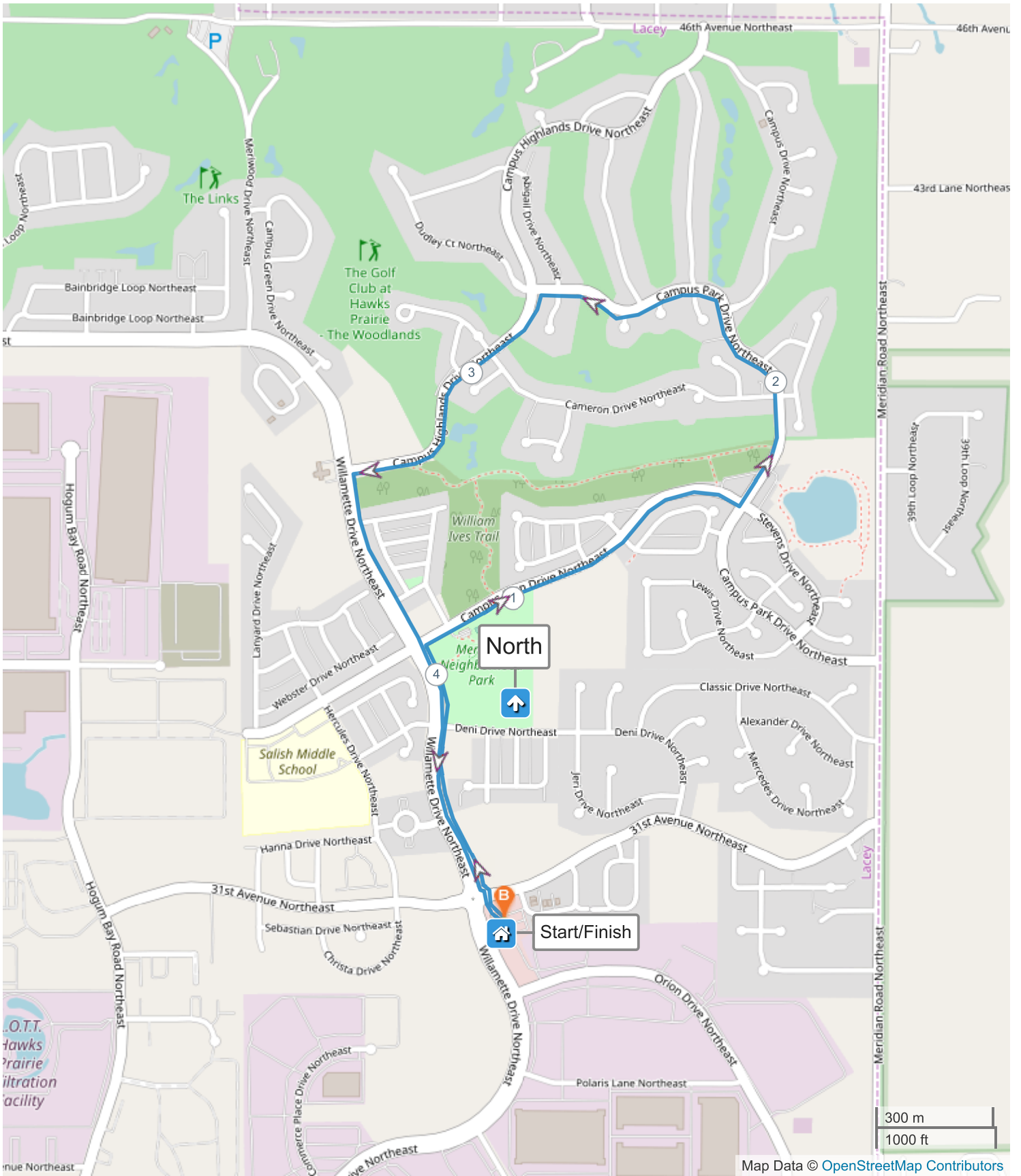
**Driving Directions:** I-5 Exit #111. Northbound go left, southbound go right on Marvin Road NE. Right on Hogum Bay Road NE at signal. Right on Willamette Dr. NE at roundabout. Parking lot will be on your right.

1. With your back to the building, **LEFT** along the building to the crosswalk at 31st Ave.
2. **STRAIGHT** to cross 31st Ave.
3. **BEAR LEFT** to follow the sidewalk and then **BEAR RIGHT** to continue along Willamette Dr.
4. **RIGHT** on Campus Glen Dr. Restrooms are located on the right in the Meridian Neighborhood Park.
5. **LEFT** on Campus Park Dr.
6. **LEFT** on Campus Highlands Dr.
7. **LEFT** on Willamette Dr. Restrooms are located on the left in the Meridian Neighborhood Park.
8. **STRAIGHT** to cross 31st Ave.
9. **BEAR LEFT** on the sidewalk prior to the Washington Association of Sheriffs and Police Chiefs sign.
10. **CONTINUE FORWARD** along the building back to the start point.

**Thank you for participating in our walk!**

**Don't forget to "finish/complete" your online registration.**

# Hawks Prairie Neighborhood 5K





© Capitol Volkssport Club, Olympia, WA 2022. These walk directions and map may only be used in conjunction with a signed American Volkssport Association athletic waiver. All other uses are prohibited.

Please use either the Online Start Box (OSB) or Physical Start Box (PSB) to register and complete the event. Do NOT mix and match, for example, by registering using the OSB then completing your event using the PSB nor signing the PSB log sheet. The sponsoring club only receives credit for an OSB participation when an OSB registration has been completed online by entering your participation date, distances, and any special programs using the OSB.

**WILD AND WOODSY –  
HAWKS PRAIRIE  
NEIGHBORHOOD  
YRE #2894**

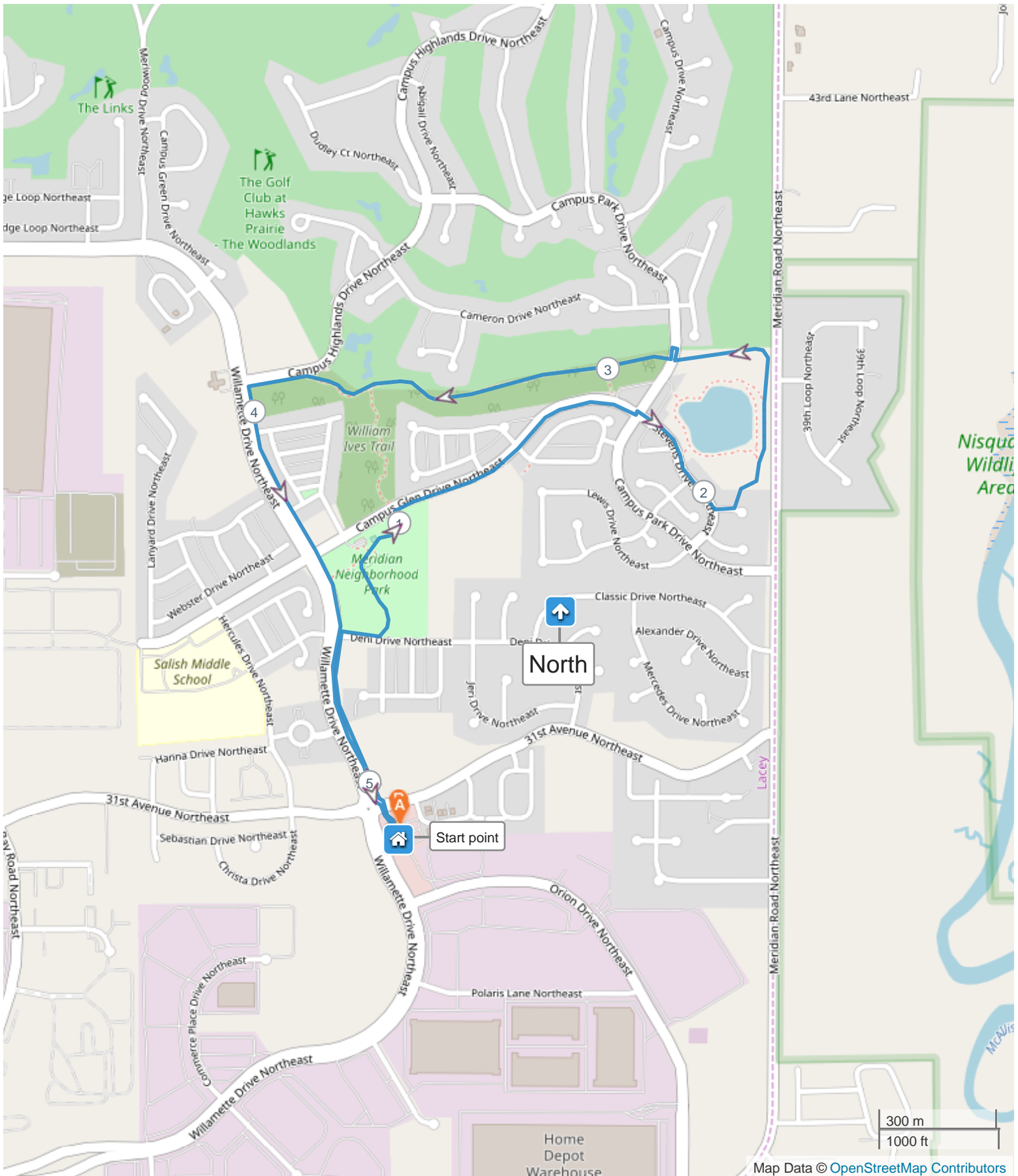
In case of emergency: Dial 911  
Event related Assistance:  
Pam Greig-Davis 360-790-9733

**Distance:** 5K  
**Difficulty level:** 1C  
**ESVA Challenges:** 39 Counties (Thurston); On the Road Again  
**AVA Challenges:** Walking the USA A-Z;  
**Start Point:** Washington Association of Sheriffs and Police Chiefs (address: 3060 Willamette Dr NE Suite 200, Lacey, WA 98516)  
Lat: 47.076114, Lng: -122.750375

**Driving Directions:** I-5 Exit #111. Northbound go left, southbound go right on Marvin Road NE. Right on Hogum Bay Road NE at signal. Right on Willamette Dr. NE at roundabout. Parking lot will be on your right.

1. With your back to the building, **LEFT** along the building to the crosswalk at 31st Ave.
2. **STRAIGHT** to cross 31st Ave.
3. **BEAR LEFT** to follow the sidewalk and then **BEAR RIGHT** to continue along Willamette Dr.
4. **CROSS AND RIGHT** on Deni Dr.
5. **LEFT** on the first gravel trail (opposite Aurora St on the right side).
6. **CONTINUE STRAIGHT** at the Y.
7. **CONTINUE STRAIGHT** across the clearing toward the swing set.
8. **BEAR RIGHT** toward the restrooms.
9. **CONTINUE PAST** the restrooms and around the picnic table shelter onto a gravel trail.
10. **LEFT** on the next gravel trail.
11. **RIGHT** on Campus Glen Dr (unmarked).
12. At the stop sign, **LEFT** to **CROSS** Campus Glen Dr and then **RIGHT** to cross Campus Park Dr.
13. **CONTINUE STRAIGHT** on what is now Stevens Dr.
14. **LEFT** on Budd Ct.
15. Just past house #9404, **LEFT** on the **William Ives Trail** (sign, grass trail behind what looks like a cabled-off driveway).
16. **KEEP RIGHT** at each gravel trail Y and T, past a lake, uphill, and around a storm water retention pond.
17. **RIGHT** at the first street (unmarked Campus Park Dr).
18. At the first marked crosswalk, **LEFT** to **CROSS** Campus Park Dr.
19. **LEFT** a short distance, then **RIGHT** on a gravel path that enters the woods (City of Lacey Adopt a Trail Program sign).
20. **CONTINUE FORWARD** through the woods, ignoring all side trails. **STRAIGHT** at the four-way trail intersection.
21. **LEFT** on Campus Highlands Dr (unmarked).
22. **LEFT** on Willamette Dr.
23. **STRAIGHT** to cross 31st Ave (unmarked).
24. **BEAR LEFT** on the sidewalk prior to the Washington Association of Sheriffs and Police Chiefs sign. **CONTINUE FORWARD** along the building back to the start point.

# Hawks Prairie Neighborhood Alternate 1C 5K





© Capitol Volkssport Club, Olympia, WA 2022. These walk directions and map may only be used in conjunction with a signed American Volkssport Association athletic waiver. All other uses are prohibited.

Please use either the Online Start Box (OSB) or Physical Start Box (PSB) to register and complete the event. Do NOT mix and match, for example, by registering using the OSB then completing your event using the PSB nor signing the PSB log sheet. The sponsoring club only receives credit for an OSB participation when an OSB registration has been completed online by entering your participation date, distances, and any special programs using the OSB.

**WILD AND WOODSY –  
HAWKS PRAIRIE  
NEIGHBORHOOD  
YRE #2894**

In case of emergency: Dial 911  
Event related Assistance:  
Pam Greig-Davis 360-790-9733

**Distance:** 10K  
**Difficulty level:** 1C  
**ESVA Challenges:** 39 Counties (Thurston); Frontline Heroes; On the Road Again  
**AVA Challenges:** Walking the USA A-Z;  
**Start Point:** Washington Association of Sheriffs and Police Chiefs (address: 3060 Willamette Dr NE Suite 200, Lacey, WA 98516)  
Lat: 47.076114, Lng: -122.750375

**Driving Directions:** I-5 Exit #111. Northbound go left, southbound go right on Marvin Road NE. Right on Hogum Bay Road NE at signal. Right on Willamette Dr. NE at roundabout. Parking lot will be on your right.

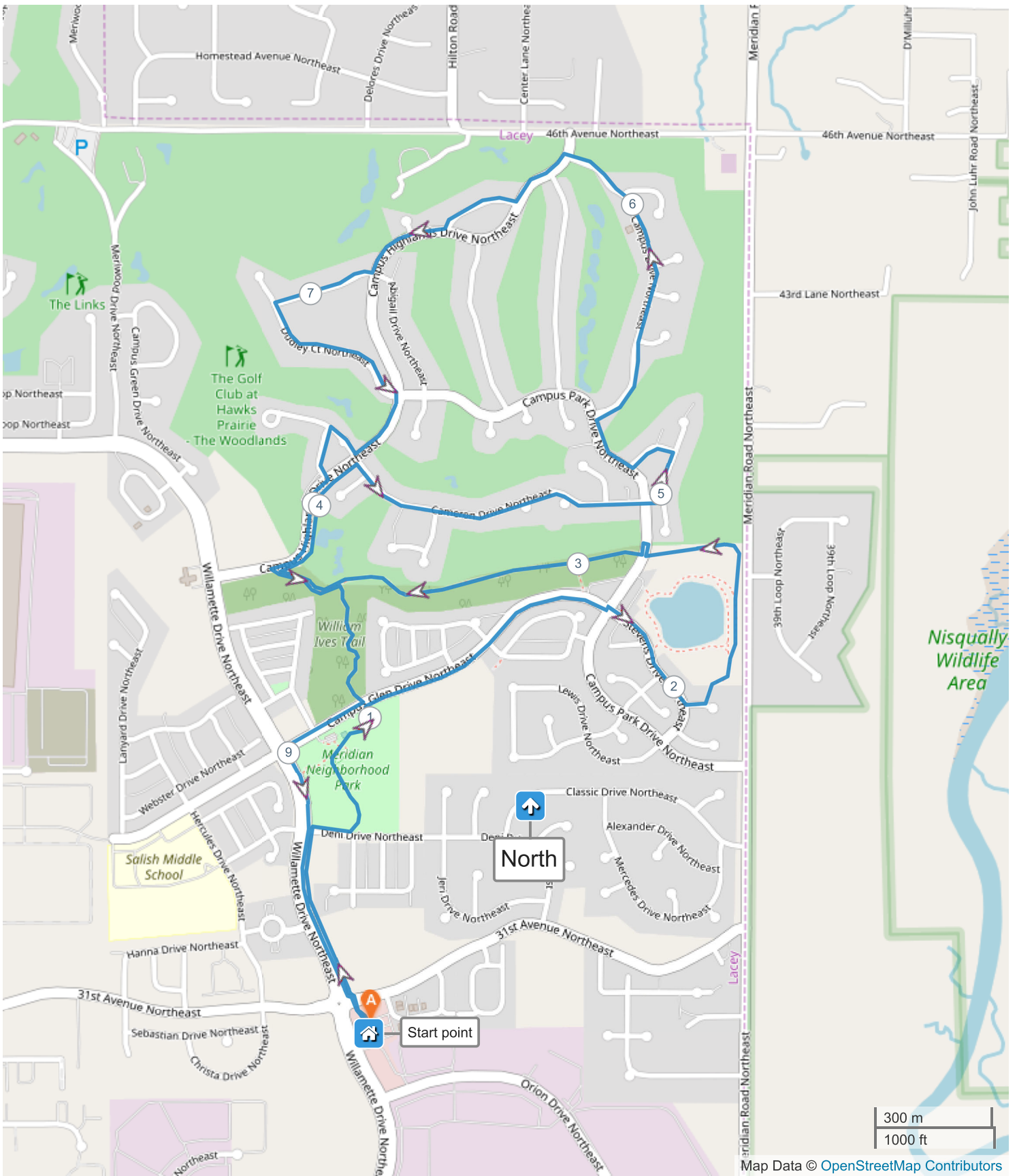
1. With your back to the building, **LEFT** along the building to the crosswalk at 31st Ave.
2. **STRAIGHT** to cross 31st Ave.
3. **BEAR LEFT** to follow the sidewalk and then **BEAR RIGHT** to continue along Willamette Dr.
4. **CROSS AND RIGHT** on Deni Dr.
5. **LEFT** on the first gravel trail (opposite Aurora St on the right side).
6. **CONTINUE STRAIGHT** at the Y.
7. **CONTINUE STRAIGHT** across the clearing toward the swing set.
8. **BEAR RIGHT** toward the restrooms.
9. **CONTINUE PAST** the restrooms and around the picnic table shelter onto a gravel trail.
10. **LEFT** on the next gravel trail.
11. **RIGHT** on Campus Glen Dr (unmarked).
12. At the stop sign, **LEFT** to **CROSS** Campus Glen Dr and then **RIGHT** cross Campus Park Dr.
13. **CONTINUE STRAIGHT** on what is now Stevens Dr.
14. **LEFT** on Budd Ct.
15. Just past house #9404, **LEFT** on the **William Ives Trail** (sign, grass trail behind what looks like a cabled-off driveway).
16. **KEEP RIGHT** at each gravel trail Y and T, past a lake, uphill, and around a storm water retention pond.
17. **RIGHT** at the first street (unmarked Campus Park Dr).
18. At the first marked crosswalk, **LEFT** to **CROSS** Campus Park Dr.
19. **LEFT** a short distance, then **RIGHT** on a gravel path that enters the woods (City of Lacey Adopt a Trail Program sign).
20. **CONTINUE FORWARD** through the woods, ignoring all side trails. **STRAIGHT** at the four-way trail intersection.
21. **RIGHT** on Campus Highlands Dr (unmarked).
22. **RIGHT** on Cameron Dr.
23. **LEFT** on Amelia Ct (after carefully crossing Campus Park Dr at the stop sign)
24. **LEFT** on Earhart St.
25. **RIGHT** on Campus Park Dr.
26. **RIGHT** on Campus Dr.

27. **CROSS and LEFT** on Campus Highlands Dr.
28. **RIGHT** on Bristonwood Dr.
29. **RIGHT** on Campus Highlands Dr. (unmarked)
30. **RIGHT** on Shepard Way.
31. **LEFT** on Dudley Dr.
32. **RIGHT** on Campus Highlands Dr.
33. **RIGHT** on Cameron Dr (map says Cameron Lane).
34. **LEFT** on Jayden St (street only on the left).
35. **CROSS and RIGHT** on Campus Highlands Dr (unmarked).
36. **LEFT** on the first gravel path, “**William Ives Trail**” sign (you were on this trail previously).
37. **RIGHT** at the first four-way trail intersection.
38. **RIGHT** on the first street: Campus Glen Dr (unmarked).
39. **LEFT** on Willamette Dr.
40. **STRAIGHT** to cross 31st Ave (unmarked).
41. **BEAR LEFT** on the sidewalk prior to the Washington Association of Sheriffs and Police Chiefs sign. **CONTINUE FORWARD** along the building back to the start point.

**Thank you for participating in our walk!**

**Don't forget to “finish/complete” your online registration.**

# Hawks Prairie Neighborhood 10K



<b>WALK NAME /NUMBER      W&amp;W – Hawks Prairie/2894</b>				
<b>ESVA SPECIAL PROGRAMS</b>				
Counties [ongoing]	Thurston County			
Historic Train Stations [2019-2021]				
Rails to Trails [2020-2022]				
Frontline Heroes [2021-2024]	MEDICAL CENTERS	DELIVERY SERVICES	SUSTENANCE PROVIDERS	ESSENTIAL SERVICES
On the Road Again [2022-2025]	MULTI-DAY EVENT <b>Yes</b>	HOLIDAY/TRADITIONAL EVENT OR FESTIVAL EVENT	"NEW TO ME" EVENT <b>Yes</b>	
<b>OREGON SPECIAL PROGRAMS</b>				
<b>AVA SPECIAL PROGRAMS</b>				
50 STATES/51 CAPITALS	[ONGOING]	Washington		
A-Z (Walking the US A-Z)	[ONGOING]	Lacey		
AIRPORTS-CELEBRATE FLIGHT	[2020-2022]			
BORDER CROSSING	[2014-2023]			
CAROUSELS ACROSS AMERICA	[2019-2021]			
GREAT LAKES	[2021-2024]			
LITTLE FREE LIBRARIES	[2019-2021]			
MAYFLOWER - 400 <sup>TH</sup> ANNIVERSARY	[2020-2022]			
RAILS TO TRAILS	[2022-2025]			
ROCKIN' AROUND THE CLOCK	[2020-2022]			
TOWN HALL/CITY HALL	[2020-2024]			
WALKING WITH AMERICAN VETERANS	[2021-2024]			