



The Suncoast Sandpipers Volkssport Club
welcomes you to the
St. Petersburg 6 & 10K Mural Walk
An AVA Sanctioned Year Round Event #Y3033



Mural by Dasic Hernandez

Photo by Michelle Devlin

Table of Contents	
Course Description	1
Eligible AVA Special Programs	1
Online Start Box Finish Table Procedures	1
Driving Directions to Walk Start	2
6/10K Walk Directions	2
6K Map	3
10K Map	4

Course description: The rated 1A (easy) walk route takes walkers from lively Campbell Park in the shadows of Tropicana Field to the Grand Central, Warehouse Arts, and The Edge Districts of St. Petersburg in search of dozens of striking, sometimes thought-provoking, murals.

AVA Special Programs for this Event	
Program	Step
Par for the Course	1
Walking with the Wild Things	30 (10K only)
Rails to Trails	4
Walking the United States (Florida)	All
Walking the USA A - Z (S)	All

Online Start Box Finish Table: Once you have physically completed the walk, please login to your Online Start Box account click on the "My Start Box" tab, then the "Finish Table" tab, then click on "Go to Finish Table" button for the event you have completed. Use the displayed entry form to submit the date and distance of your walk as well as select applicable AVA Special Programs to generate stamped "virtual" insert cards that you may choose to print out.

Driving Directions to Walk Start

Start Location: Campbell Park Recreation Center, 601 14th St. S, St. Petersburg, FL, 33705, 27.7637° N, 82.6534° W. Hours: Mon-Fri, 7;30 a.m.-8 p.m. Sat, 9 a.m.-8 p.m.; Sun closed. Note there are other rest rooms in park but they are open only when activities are taking place. Rest rooms are available at step 23.

From I-275S: Use second from left lane to take exit 22 for I-175 E toward Tropicana Field. Go to* **below**.

From I-275 N: use right lane to take exit 22 for I-175 E. Go to ***below**.

***Continue on I-175 E.** Use right lane to take exit toward M L King Jr St. S/8th St S. Use right lane to merge onto 5th Ave S to 9th St./Dr. MLK Jr St S. Right to 7th Ave. S. Right to 14th St. S (entrance to park) and right into park. Park in lot in front of center.

6 & 10K Walk Directions

1. Facing recreation center, turn **right** to path leading to rest rooms & small shelters.
2. After last small shelter on left, continue to pedestrian bridge over the interstate; **go over** bridge and exit on Stadium Dr. (road by Tropicana Field).
3. Cross and **left** on Stadium Dr. to 16th St. S, field on right.
4. **Right** on 16th St. to Pinellas Trail, pedestrian crossing just after Trop and before 1st Ave S.
5. **Left**, with pedestrian light, onto the Pinellas Trail to 20th St. S.
6. **Cross** and **right** on 20th St. S to 1st Ave. S.
7. **Cross** and **left** on 1st Ave S to 21st St. S.
8. **Right** one block to unmarked alley.
9. **Right** at alley, passing back of Trading Post, one block to 20th St. S.
10. **Left** on 20th St. S to Central Ave.
11. **Left** on Central Ave. to 22nd St. S.
12. **Left** on 22nd St. S to 1st Ave. S.
13. **Right** 1st Ave. S to 23rd St. S.
14. **Right** on 23rd St. S to unmarked street after Central Ave.
15. **Right** on unmarked street to 22nd St. N.
16. **Left** on 22nd St. N to 1st Ave N.
17. **Right** on 1st Ave. N to 20th St. N.
18. **Cross** 20th St. N & **right** to unmarked street just before Central Ave.
19. **Left** to 19th St. N. (just after Imagine Museum).
20. **Right** on 19th St. N to Central Ave.

21. **Left** on Central Ave to 16th St. N.
22. **Cross** and **left** on 16th St. N to 1st Ave. N.
23. **Right** on 1st Ave. N to 13th St. N.

Restrooms and 6/10K Break!

Restrooms are in police station at 1301 1st Ave. N. After entering station, go under Wing sculpture. Restrooms are in right corridor.

6K: After leaving station, turn right on 13th St. to Central Ave. Go to step 38.

10K: After leaving station, continue on 1st Ave. N. to 11th St. N. Go to step 27.

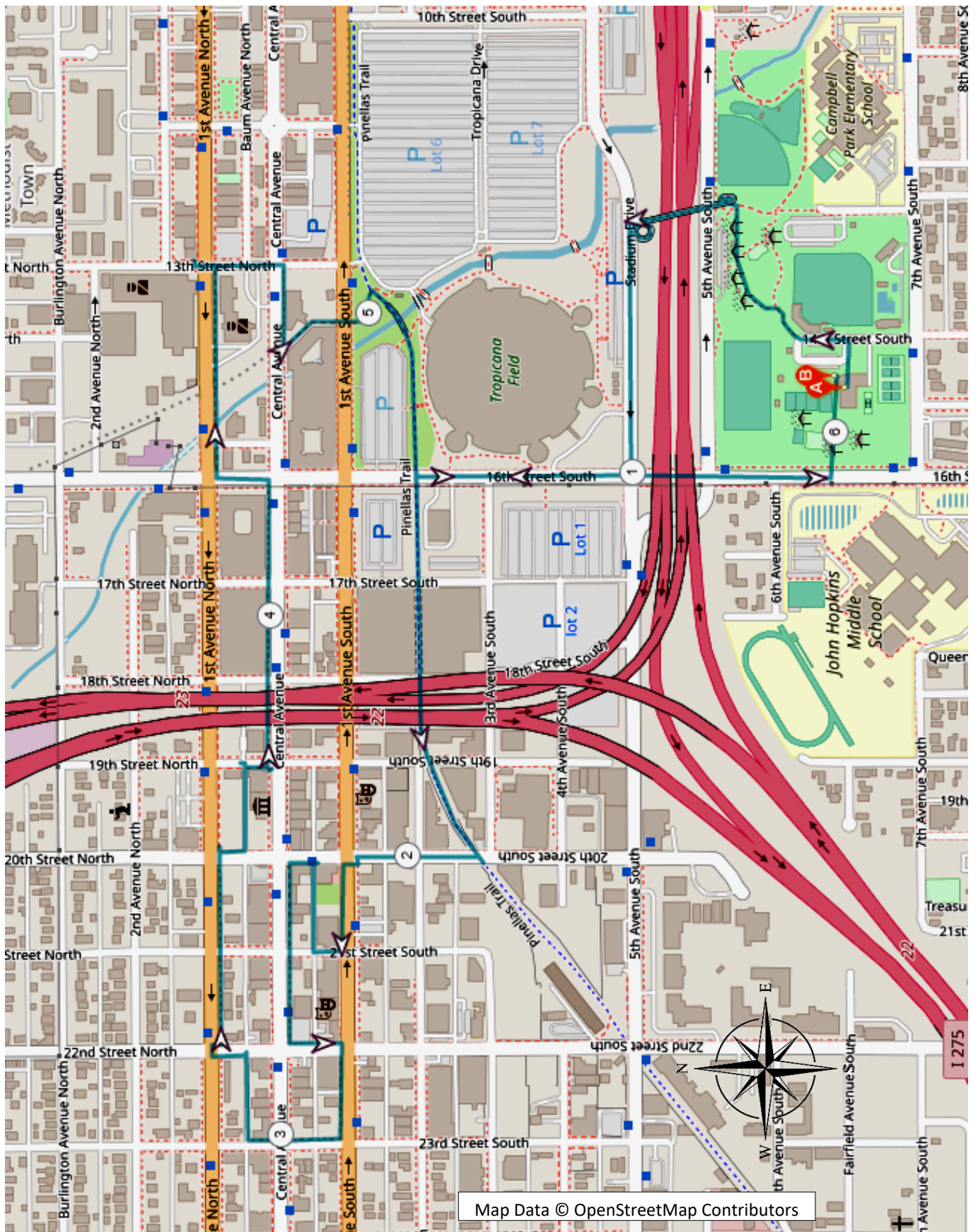
27. **Left** on 11th St. N to Arlington Ave.
28. **Left** on Arlington Ave. to 13th St.
29. **Right** on 13th St. N to Burlington Ave N.
30. **Right** on Burlington Ave. N to MLK Jr St. N.
31. **Left** on MLK Jr St. N to 3rd Ave. N.
32. **Right** on 3rd Ave. N to Mirror Lake Dr.
33. **Cross** and **right** on Mirror Lake Dr. to 2nd Ave. N. (2nd fire hydrant)
34. **Right** on 2nd Ave. N to MLK Jr. St. N.
35. **Left** on MLK Jr St. N. to 1st Ave. N.
36. **Left** on 1st Ave. N to 6th St. N.
37. **Right** on 6th St. N to Central Ave.
38. **Cross** and **right** (*before turn, look left for clock*) on Central Ave. to Ferg's Sports Bar (1320 Central Ave.) and green picnic tables on right.
39. Just after green picnic tables, **left** onto pedestrian/bike path. (Look for sign for Tropicana Field on left at top of fence pointing to the path).
40. **Follow** path, Ferg's on left, as it goes through a tunnel to Pinellas Trail, just before Trop.
41. **Right** on Trail, going over a bridge. to 16th St. S.
42. **Left** on 16th St. S. passing the Trop on the left and crossing 5th Ave. S.
43. After crossing 5th Ave. S, **continue** on 16th St. to entrance to Campbell Park on left, near exercise zone and playground.
44. **Left** into park and finish.



In case of emergency: dial 911
For event related assistance: call
Alice Lawrence 727-542-9742

These walk directions and maps may only be used in conjunction with a signed American Volkssport Association athletic waiver. All other uses are prohibited.

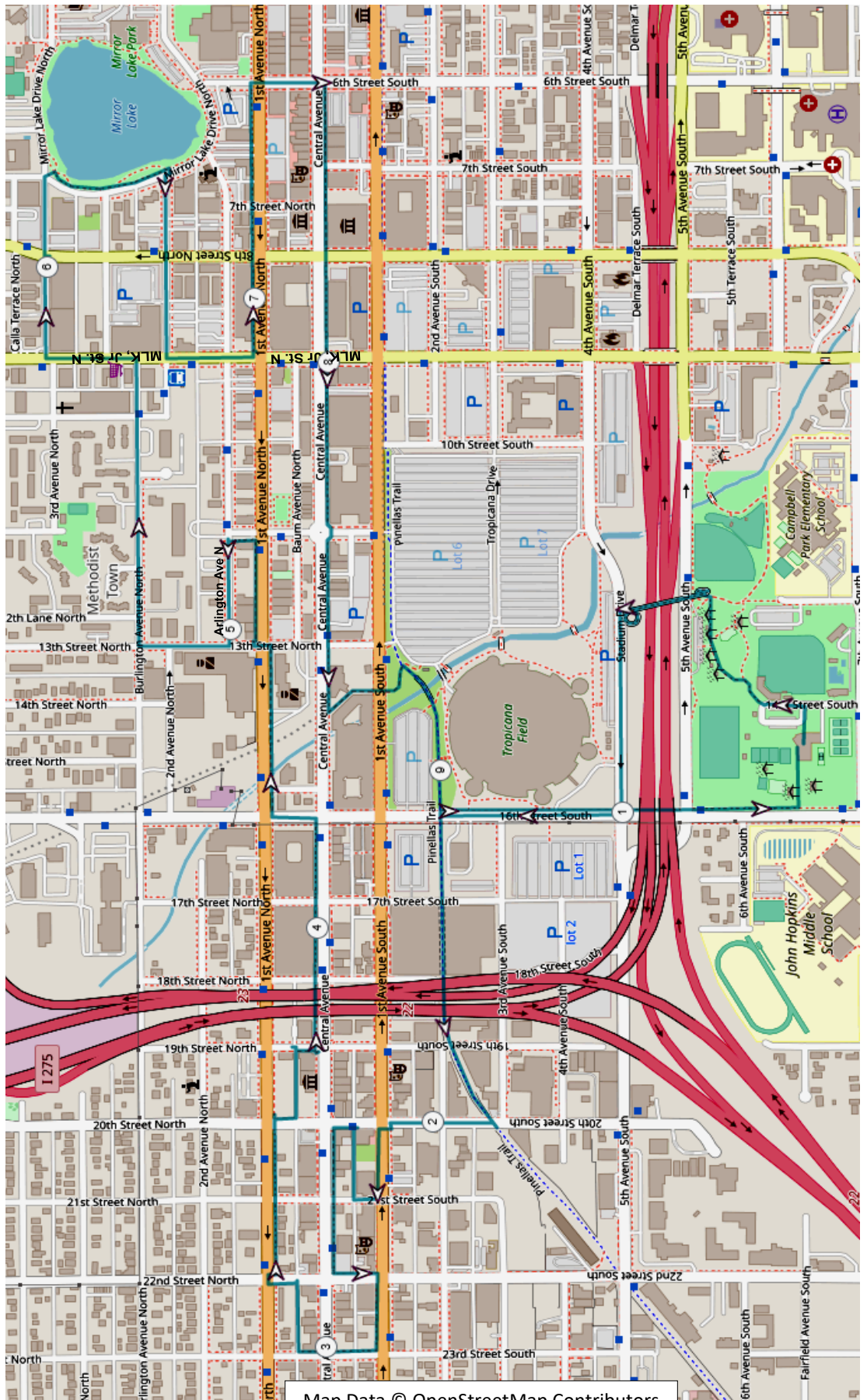
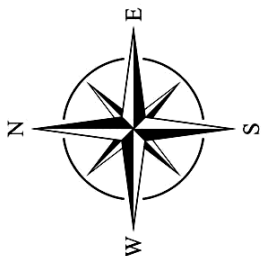
6K Walk Route



Map Data © OpenStreetMap Contributors

These walk directions and maps may only be used in conjunction with a signed American Volkssport Association athletic waiver. All other uses are prohibited.

10 K Route



Map Data © OpenStreetMap Contributors