

New Orleans Garden District - Orleans Parish
The East Texas Trekkers
Welcomes You to
New Orleans Garden District
(Orleans Parish)
AVA Sanctioned Year Round Event



This walk is in Garden District of New Orleans in the Orleans Parish. The walk explores the Garden District along city streets with its many beautiful turn of the century homes and churches and the historic Lafayette #1 Cemetery. The route is level with very little change in elevation and is rated 1A.

Walk Registration:

Please use the Online Start Box (OSB) or the Physical Start Box (PSB) registration to register and complete the event. If using the OSB, then complete the walk online as indicated below. Do **NOT** mix and match, for example, by registering using the OSB then completing your event using the PSB nor signing the PSB log sheet. The sponsoring club only receives credit for an OSB participation when an OSB registration has been completed online by entering your participation date, distances, and any special programs using the OSB. Directions and stamps will be available during the MLK weekend, Jan 11-15, 2024 at the events. Restrooms available at businesses along the route. Plan to use available restrooms before heading out for the walk.

Walk Completion and Walk Credit:

Once you have physically completed the walk, please login to your Online Start Box account click on the "My Start Box" tab, then the "Finish Table" tab, then click on "Go to Finish Table" button for the event you have completed. Use the displayed entry form to submit the date and distance of your walk as well as select applicable AVA Special Programs to generate stamped "virtual" insert cards that you may choose to print out.

Driving Directions to Start Point:

Drive to the start point at the corner of St Charles Ave and Louisiana St. There is a Premium Parking Lot, P919, at 3401 St Charles Ave just southwest of Louisiana. Rates appear to be about \$1/hour. Or if you are visiting New Orleans and staying in the historic downtown area, take the St Charles Street Trolley (Canal & St Charles streets) to the Garden District, continue to the Louisiana St stop. All day trolley (for all trolley lines) is \$3, a great way to explore New Orleans.

If arriving from the west, take I-10 east to Bus-90, then continue straight on Bus-90 to St Charles exit. Right on St Charles to the parking lot at 3401 St Charles. If arriving from the east, take Bus-90 west to St Charles exit, then left on St Charles to the parking lot. Restrooms available at nearby businesses (service station, the Fresh Market, McDonalds).

Table of Contents:

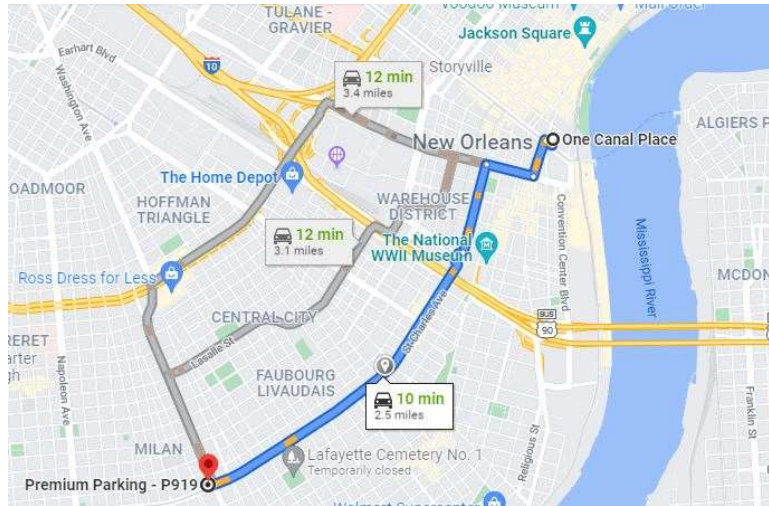
Use the following table to guide what portion of this document you may wish to print out.

Section Contents	Pages
Introduction, Walk Registration/Completion, Driving Directions, and Table of Contents	1
5k Walk Directions and map	2-3
10k Walk Directions and map	4-5

New Orleans Garden District - Orleans Parish – 5k

© 2022 East Texas Trekkers

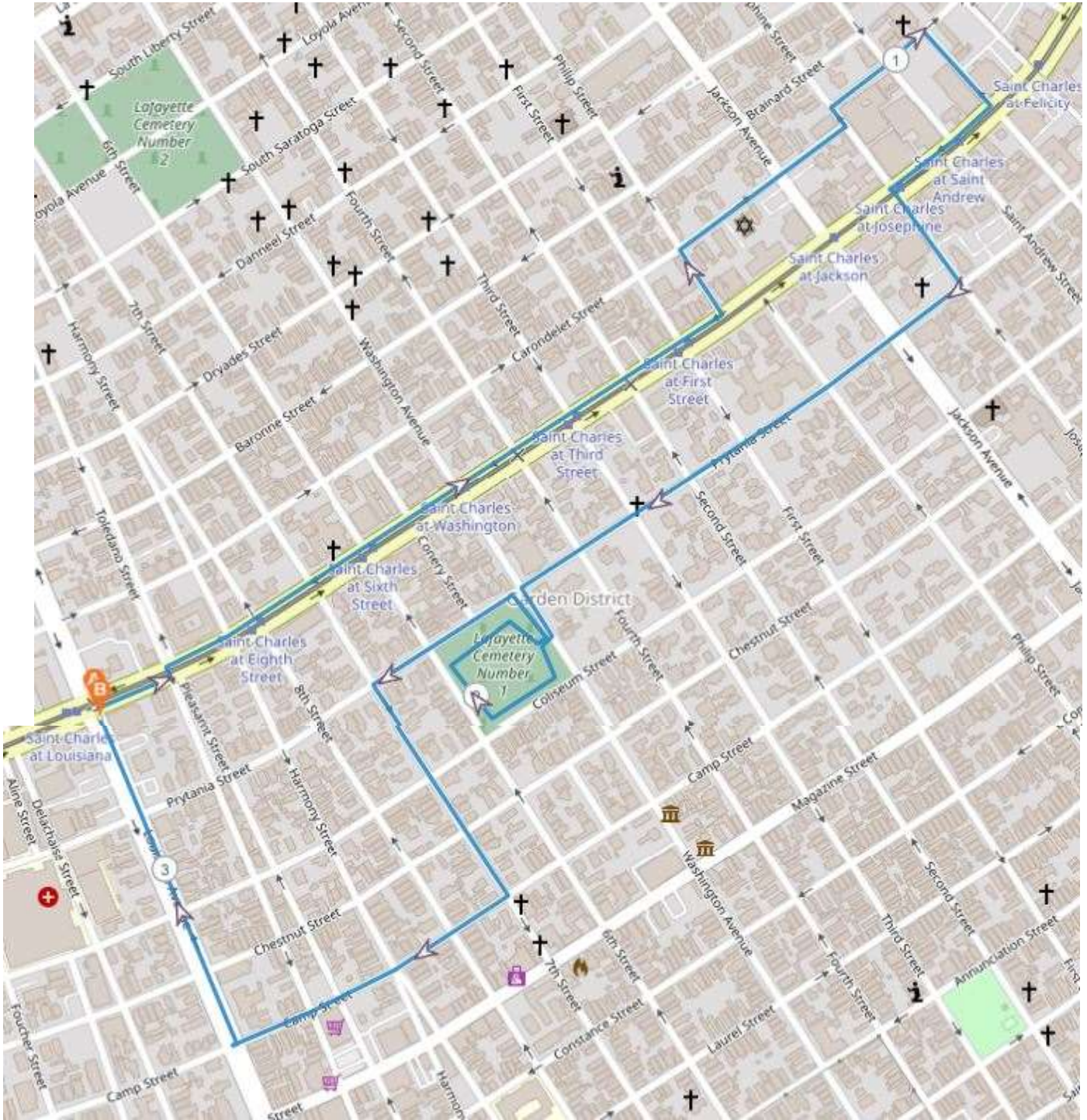
Drive to the start point in the Garden District, P919 Premium Parking at 3401 St Charles Ave. From the Downtown Fitness Center, north on Canal St to St Charles. **LEFT** on St Charles to P919 just past Louisiana St. Or take the St Charles trolley from the Canal & St Charles stop to the Louisiana St stop.



1. **From the parking lot, LEFT** on St Charles about 10-12 blocks to Philip St stopping to admire the many beautiful homes.
2. **LEFT** on Philip 1 block to Carondelet 2 blocks to Josephine.
3. **JOG LEFT** on Josephine a short way, then **RIGHT** to continue on Carondelet.
4. **CONTINUE** on Carondelet 2 blocks to St Mary.
5. **RIGHT** on St Mary 1 block to St Charles.
6. **RIGHT** on St Charles 2 blocks to Josephine.
7. **LEFT** on Josephine 1 block to Prytania.
8. **RIGHT** on Prytania 7 blocks to Washington.
9. **LEFT** on Washington ½ block to the entrance to the Lafayette Cemetery #1.
10. **RIGHT** into the cemetery and make a big loop around it returning to the entrance on Washington.
11. **LEFT** on Washington ½ block to St Charles.
12. **LEFT** on St Charles 2 blocks to 7th St.
13. **LEFT** on 7th St 3 blocks to Camp St.
14. **RIGHT** on Camp St 4-5 blocks to Louisiana.
15. **RIGHT** on Louisiana 4 blocks to St Charles.
16. **Return** to your car at P919 (to the left) or the trolley stop at Louisiana & St Charles. **END of 5k.**

POC: Helen Hull – 972-530-1026

These walk directions and maps may only be used in conjunction with a signed American Volkssport Association athletic waiver. All other uses are prohibited.

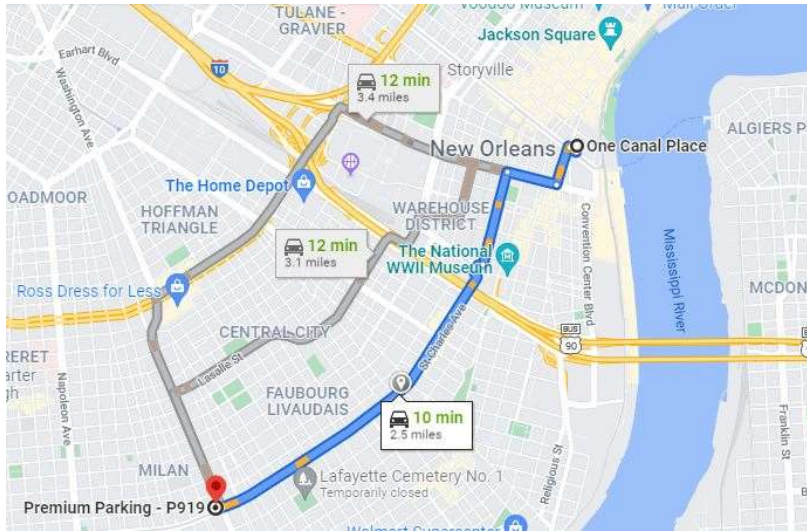


New Orleans Garden District – 5k

New Orleans Garden District - Orleans Parish – 10k

© 2022 East Texas Trekkers

Drive to the start point in the Garden District, P919 Premium Parking at 3401 St Charles Ave. From the Downtown Fitness Center, north on Canal St to St Charles. **LEFT** on St Charles to P919 just past Louisiana St. Or take the St Charles trolley from the Canal & St Charles stop to the Louisiana St stop.



1. **From the parking lot, LEFT** on St Charles about 10-12 blocks to Philip St stopping to admire the many beautiful homes.
2. **LEFT** on Philip 1 block to Carondelet 2 blocks to Josephine.
3. **JOG LEFT** on Josephine a short way, then **RIGHT** to continue on Carondelet.
4. **CONTINUE** on Carondelet 2 blocks to St Mary.
5. **RIGHT** on St Mary 1 block to St Charles.
6. **RIGHT** on St Charles 2 blocks to Josephine.
7. **LEFT** on Josephine 1 block to Prytania.
8. **RIGHT** on Prytania 7 blocks to Washington.
9. **LEFT** on Washington ½ block to the entrance to the Lafayette Cemetery #1.
10. **RIGHT** into the cemetery and make a big loop around it returning to the entrance on Washington.

11. **LEFT** on Washington ½ block to St Charles.
12. **LEFT** on St Charles 6 blocks to Pleasant St.
13. **LEFT** on Pleasant 1 block to Coliseum St.
14. **LEFT** on Coliseum St about 11 blocks to Jackson.
15. **RIGHT** on Jackson 1 block to Chestnut.
16. **RIGHT** on Chestnut St about 11 blocks to Pleasant.
17. **LEFT** on Pleasant 1 block to Camp St.
18. **LEFT** on Camp St about 11 blocks to Jackson.
19. **RIGHT** on Jackson 1 block to Magazine St.
20. **RIGHT** on Magazine about 12 blocks to Louisiana St
21. **RIGHT** on Louisiana 5 blocks to St Charles.
22. **Return** to your car at P919 (to the left) or the trolley stop at Louisiana & St Charles. **END of 10k.**

POC: Helen Hull – 972-530-1026

These walk directions and maps may only be used in conjunction with a signed American Volkssport Association athletic waiver. All other uses are prohibited.



New Orleans Garden District – 10k