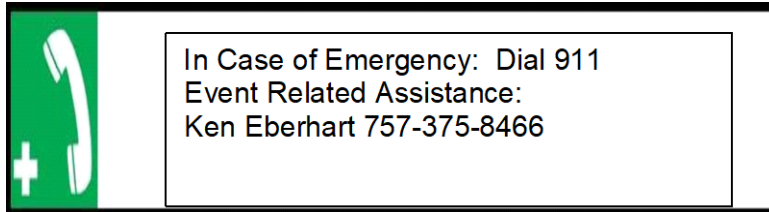


July 1, 2022

VIRGINIA VAGABONDS
SEASONAL EVENT
July 1 THRU December 31, 2022
COLONIAL HEIGHTS VA
5/10 KM



SPECIAL PROGRAMS:
LITTLE FREE LIBRARY #66617
VIRGINIA CITIES - COLONIAL HEIGHTS

OPEN HOURS: The trail is open from sunrise to sunset.

Please use either the Online Start Box (OSB) or Remote Registration to register and complete the event. Do NOT mix and match. For example, if you register using the OSB, do not complete your event by using the Remote Registration, The sponsoring club only receives credit for an OSB participation when an OSB registration has been completed online by entering your participation date, distances, and any special programs using the OSB.

Walk Registration:

Please use the online start box provided by the American Volkssport Association website (my.ava.org). The directions and insert cards are PDFs that you can download and print as needed. The POC does not provide event directions or accept alternate payment methods. The entire online process should take less than 10 minutes for a first time user.

Walk Completion and Walk Credit:

Once you have physically completed the walk, please login to your Online StartBox account and select the "Finish Table" tab. Use the displayed entry form to submit the date and distance of your walk as well as select applicable AVA Special Programs to generate stamped "virtual" insert cards that you may later choose to print out.

July 1, 2022

Special Programs, Walk Registration/Completion, and Table of Contents	1-2
Driving Directions and Trail Information	2
10 K Walk Directions	3
5 K Walk Directions	4
Driving Direction Maps	5
5 - 10 K Walk Maps	6

DRIVING DIRECTIONS:

FROM HAMPTON:

1. Follow I-64 W and I-295 S to VA-36 W/Oaklawn Blvd in Hopewell. Take exit 9B from I-295 S
2. Take VA-144 N to your destination in Colonial Heights
3. Appomattox River Trail Roslyn Landing Access - Appomattox River Trail, Colonial Heights, VA 23834 (Restrooms available at stores before you get to park)
4. Park in the parking lot. GPS Coordinates are 37.245, -77.381

FROM RICHMOND:

1. Get on I-95 S
2. Follow I-95 S to VA-144 S/Temple Ave in Colonial Heights. Take the Exit 54/Temple Ave/VA-144 exit from I-95 S
3. Take VA-144 S/Temple Ave to your destination
4. Appomattox River Trail Roslyn Landing Access - Appomattox River Trail, Colonial Heights, VA 23834 (Restrooms available at stores before you get to park)
5. Park in the parking lot. GPS Coordinates are 37.245, -77.381

Roslyn Landing Park is part of the [Colonial Heights Appomattox River Trail System](#). This walk is along the Appomattox River in the City of Colonial Heights. The Colonial Heights Appomattox River Trail is a recreational path that winds along the banks of the Appomattox River. Some parts of the trail could be flooded after heavy rain. The 5K trail is the good for all skill levels. The 10K continues to Appomattox Park and then winds through neighborhoods returning to the Appomattox Park with a steep up and down hill.

About two miles into this path, there is an overlook lifted 15 feet off the ground that faces out toward the river where an historic railroad embankment previously ran through.

July 1, 2022

10-KILOMETER WALKING DIRECTIONS:

1. From the Roslyn Landing Park parking lot facing the river turn right and walk to the 0-mile marker for the Colonial Heights Appomattox River Trail.
(Porta John available)
2. Follow the Colonial Heights Appomattox River Trail.

LITTLE FREE LIBRARY #66617 on the left early in the walk.

Between .4-mile and .5-mile markers there is a path to two hotels with bathrooms.
3. Walk until you reach the Appomattox Park parking lot @ 3K. This will be on your right and no sign.
(Porta John available)
4. At Appomattox Park turn right and walk through the parking lot to the T-intersection which is at the park entrance.
5. Turn left onto Archer Ave.no sign
6. Turn right onto Hillside Ave and go up hill.no sign
7. At the top of the hill turn left onto Carroll Ave. which changes to Chesterfield Ave. @ 4K.
8. Continue to Marvin Ave and turn left on Marvin Ave.
9. Continue straight on Marvin Ave. by walking through the island and cross Battery Place.
10. Turn right onto Cambridge Place.
11. Turn right on Bradsher Ave @ 5K.
12. Turn right on Dupuy Ave.
13. Turn right on Battery Place.
14. Bear Left on Battery Place as it turns into Marvin Ave.
15. Follow Marvin Ave, cross over Chesterfield Ave. At the STOP sign turn right to continue on Carroll Ave. @ 6K.
(Do not turn left on to Marvin Avenue to the Boulevard US #1).
16. Follow Carrol Ave. and turn left on Hillside Ave and go down the hill and turn left on Archer Ave.
17. At Appomattox Park entrance (no sign) turn right and walk through the parking lot to Colonial Heights Appomattox River Trail @ 7K.
18. Turn left on the Colonial Heights Appomattox River Trail retracing your steps to 0-mile marker at Roslyn Landing Park and return to your car.

July 1, 2022

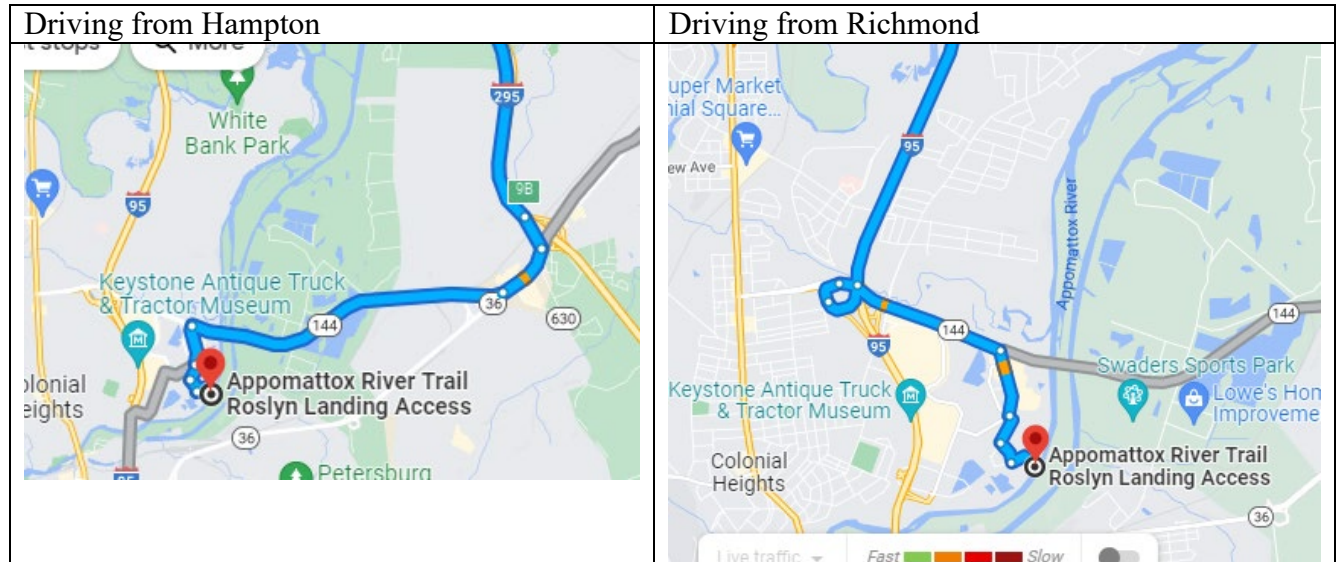
5-kilometer directions:

1. From the Roslyn Landing Park parking lot facing the river turn right and walk to the 0-mile marker for the Colonial Heights Appomattox River Trail.
(Porta John available)
2. Follow the Colonial Heights Appomattox River Trail.

LITTLE FREE LIBRARY #66617 on the left early in the walk.
3. After passing the 1.4-mile marker and crossing a wooden bridge you turn around after going under the Martin Luther Bridge, US1/Boulevard between Colonial Heights and Petersburg.
4. Retrace your steps to 0-mile marker at Roslyn Landing Park and return to your car.

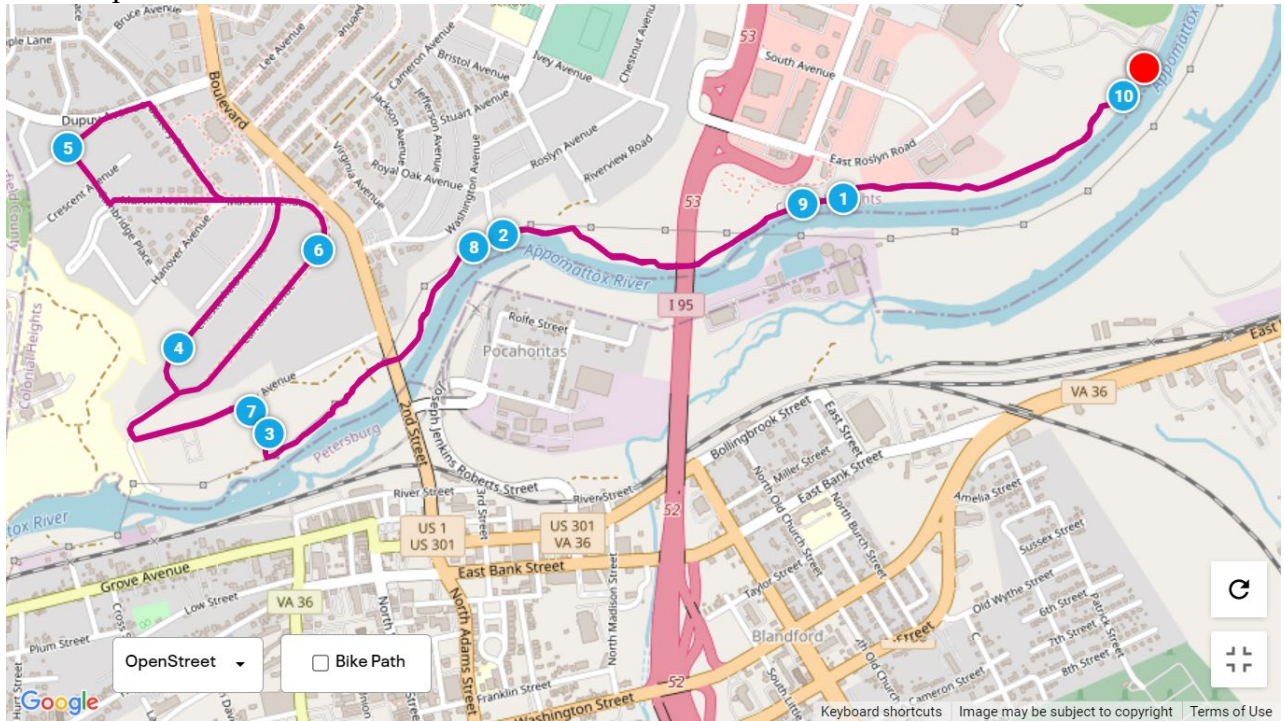
Between .4-mile and .5-mile markers there is a path to two hotels with bathrooms.

July 1, 2022

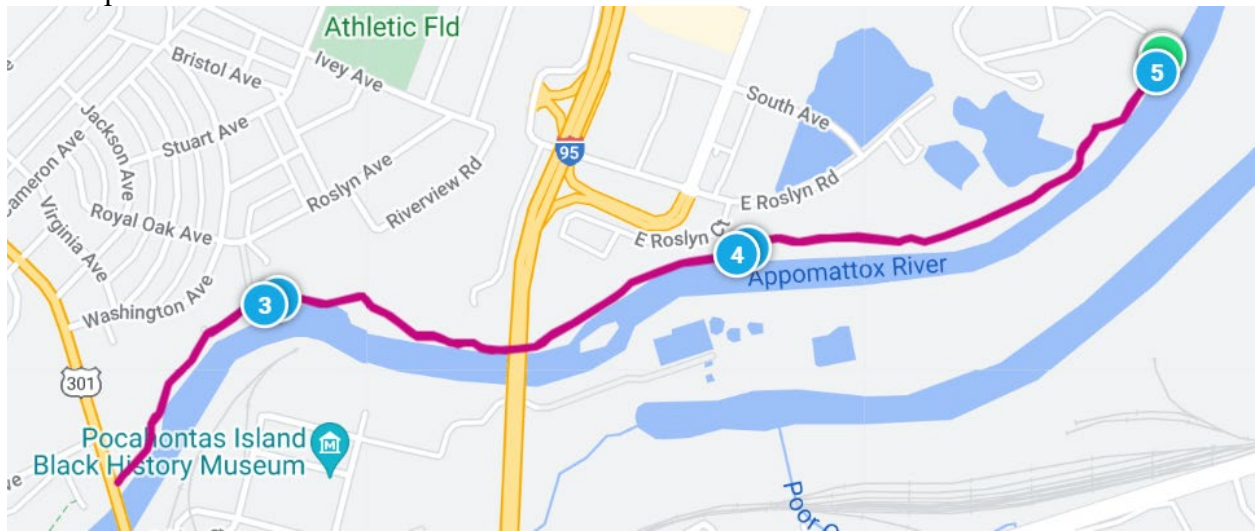


July 1, 2022

10K Map



5 K Map



AVA

Copyright 2022 Virginia Vagabonds

6

These walk directions and maps may only be used in conjunction with a signed American Volkssport Association athletic waiver. All other uses are prohibited.