



**The Texas County Walkers
2022 Young County Walks
11 km and 5 km Walks
GRAHAM, TEXAS**



Graham was named for early pioneers Gustavus and Edwin Graham. Rail arrived in 1902. Oil was discovered in 1920. The 1932 Courthouse was built in the Modern Style. Graham was the organizing site of the Southwestern Cattle Raisers Association, formed to police ranching and to stop cattle rustling. The town square is physically the largest in the country. Visit the Old Post Office Museum Art Center along the walk and, afterwards, nearby Fort Belknap.

Walk Completion and Credit:

When you finish your walk(s), be sure to log back in to the OSB System and enter your participation date, distances, and Special Programs (if applicable).

Start Point Address and Driving Directions:

Young County Courthouse, 516 4th Street, Graham, TX 76450. From TX-16/Elm St. in Graham, turn west on 3rd Street and immediately turn right into Courthouse parking. Park in front of the Courthouse along 4th Street.

Restrooms and Parking:

3 blocks north of the Start Point there is a gas station on 7th Street. 4 blocks south of the Start Point there is a gas station on TX-16, as well as several fast food restaurants on TX-16 beyond that.

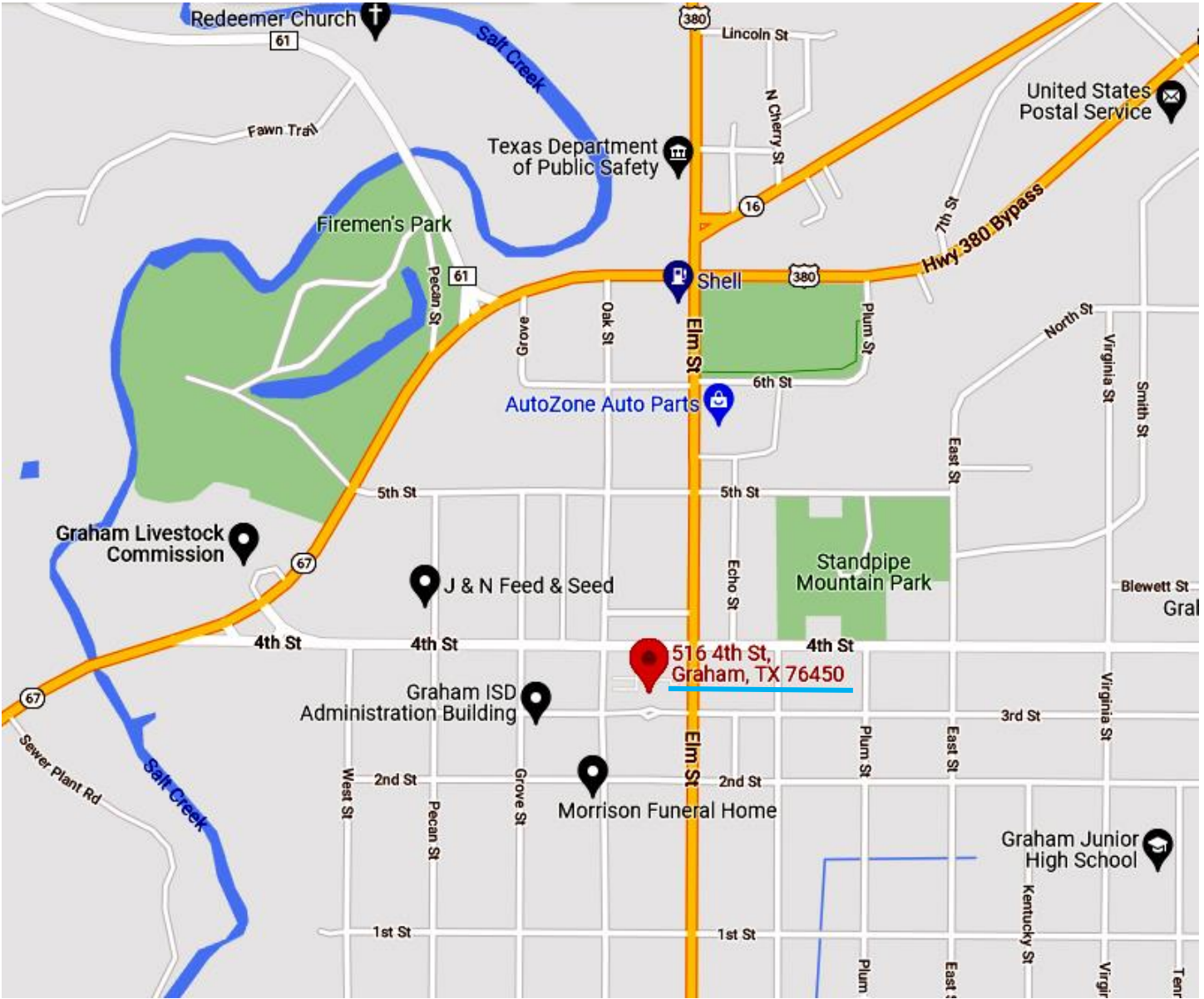
Special Programs:

Walking With America's Veterans

Table of Contents:

| Section | Page |
|--|-------------|
| Description, Walk Completion, Driving Directions, Restrooms, Special Programs, Table of Contents | 1 |
| Map of Start Point Location | 2 |
| 11 km Walk Instructions | 3 |
| 11 km Route Map | 4 |
| 5 km Walk Instructions and Route Map | 5 |

START POINT LOCATION



TEXAS COUNTY WALKERS – 2022 YOUNG COUNTY 11 km WALK in GRAHAM, TX.

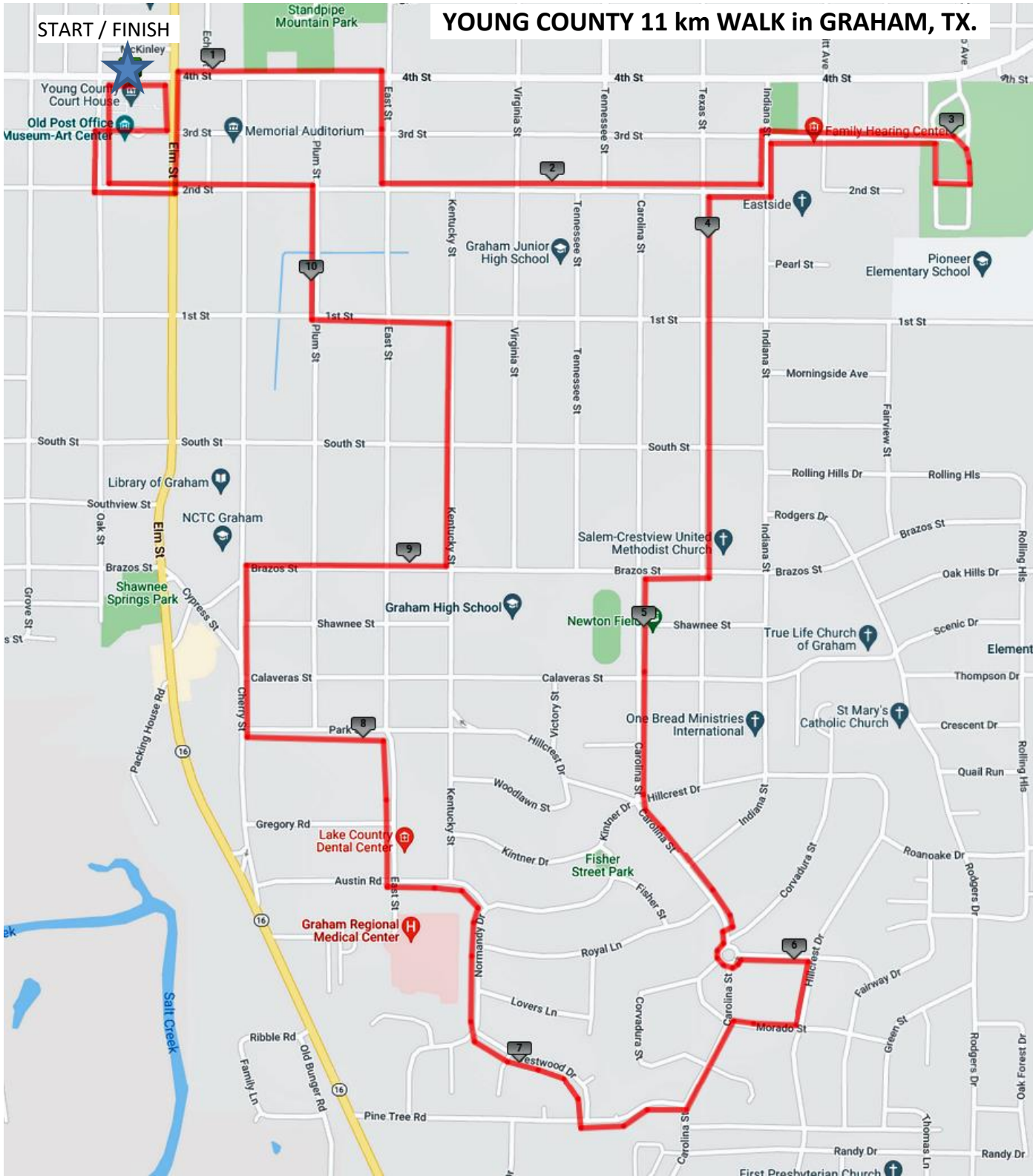
Young County Courthouse, 516 4th Street, Graham, TX 76450. From TX-16/Elm St. in Graham, turn west on 3rd Street and immediately turn right into Courthouse parking. Park in front of the Courthouse along 4th Street.

11 KM INSTRUCTIONS

1. Facing the Courthouse, with 4th St. at your back, turn **LEFT** to Elm Street.
2. **RIGHT** on Elm for 1 block to 3rd Street.
3. **RIGHT** on 3rd St. and past the Archway (historic marker) 1 block to Oak Street. (**Old Post Office Museum & Art Center hours: Wed. – Sat. 9:00 a.m. – 4:00 p.m.; Sat. 10:00 a.m. – 3:00 p.m.**)
4. **CROSS and LEFT** on Oak St. for 1 block to 2nd Street.
5. **CROSS and LEFT** on 2nd St. for 1 block to Elm St.
6. **CROSS and LEFT** on Elm St. for 2 blocks to 4th Street.
7. **RIGHT** on 4th St. for 3 blocks to East Street.
8. **RIGHT** on East St. for 2 blocks to 2nd Street.
9. **LEFT** on 2nd St. for 5 blocks to Indiana Street.
10. **LEFT** on Indiana for 1 block to 3rd Street.
11. **RIGHT** on 3rd St. 2 blocks to the Cemetery.
12. **ENTER** the Cemetery straight and **VEER RIGHT** at the “Y” intersection.
13. Stay to the **RIGHT** for 1 block.
14. Turn **RIGHT** 2 more times, then exit **LEFT** to 3rd Street.
15. **LEFT** on 3rd St. for 2 blocks to Indiana Street.
16. **LEFT** on Indiana St. for 1 block to 2nd Street.
17. **RIGHT** on 2nd St. for 1 block to Texas Street.
18. **LEFT** on Texas St. for 3 blocks to Brazos Street.
19. **CROSS and RIGHT** on Brazos for 1 block to Carolina Street.
20. **LEFT** on Carolina for 4 blocks to Hillcrest Drive.
21. **CROSS Hillcrest and CROSS and LEFT** on Carolina for 3 blocks to Corvadura Street.
22. **TURN RIGHT and FOLLOW** the Traffic Circle around to Corto Street.
23. **RIGHT** on Corto St. for 1 block to Hillcrest Drive.
24. **RIGHT** on Hillcrest for 1 block to Morado Street.
25. **RIGHT** on Morado St. for 1 block to Carolina St.
26. **LEFT** on Carolina St. for 2 blocks to Pine Tree Road.
27. **RIGHT** on Pine Tree Rd. for 1 block to Westwood Dr.
28. **RIGHT** on Westwood to Normandy Drive.
29. **RIGHT** on Normandy for 3 blocks to Austin Road.
30. **LEFT** on Austin Rd. for 2 blocks to East Street.
31. **RIGHT** on East St. for 2 blocks to Park Street.
32. **LEFT** on Park St. for 2 blocks to Cherry Street.
33. **RIGHT** on Cherry St. for 3 (stay right at the “Y”) blocks to Brazos Street.
34. **RIGHT** on Brazos St. for 3 blocks to Kentucky St.
35. **LEFT** on Kentucky St. for 2 blocks to 1st Street.
36. **LEFT** on 1st St. for 2 blocks to Plum Street.
37. **RIGHT** on Plum St. for 1 block to 2nd Street.
38. **LEFT** on 2nd St. for 3 blocks to Oak Street.
39. **RIGHT** on Oak for 2 blocks to 4th Street.
40. **RIGHT** on 4th St. and **FINISH**.

These walk directions and maps may only be used in conjunction with a signed American Volkssport Association athletic waiver. All other uses are prohibited.

YOUNG COUNTY 11 km WALK in GRAHAM, TX.



Map data by Google; plotting tools by MAPMYWALK.

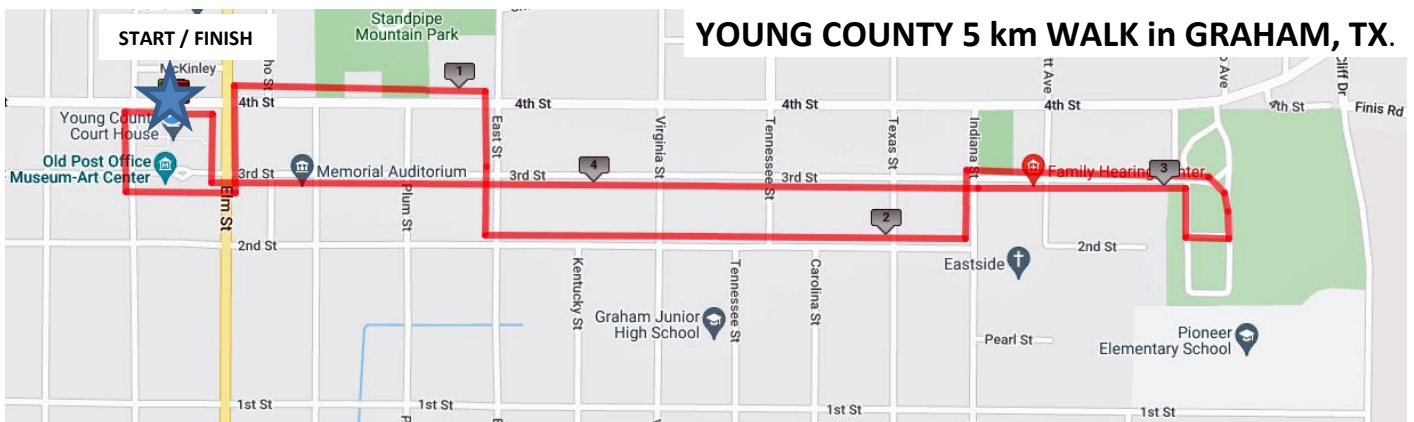
TEXAS COUNTY WALKERS – 2022 YOUNG COUNTY 5 km WALK in GRAHAM, TX.

Young County Courthouse, 516 4th Street, Graham, TX 76450. From TX-16/Elm St. in Graham, turn west on 3rd Street and immediately turn right into Courthouse parking. Park in front of the Courthouse along 4th Street.

5 KM INSTRUCTIONS

1. Facing the Courthouse, with 4th St. at your back, turn **RIGHT** to Oak Street.
2. **CROSS and LEFT** on Oak St. for 1 block to 3rd Street.
3. **CROSS and LEFT** on 3rd Street.
4. Pass the Old Post Office Museum-Art Center and go past the Archway (historic marker) to Elm Street. (**Old Post Office Museum & Art Center hours: Wed. – Sat. 9:00 a.m. – 4:00 p.m.; Sat. 10:00 a.m. – 3:00 p.m.**)
5. **CROSS and LEFT** on Elm for 1 block to 4th Street.
6. **RIGHT** on 4th Street for 3 blocks to East Street.
7. **RIGHT** on East St. for 2 blocks to 2nd Street.
8. **LEFT** on 2nd St. for 6 blocks to Indiana Street.
9. **LEFT** on Indiana St. for 1 block to 3rd Street.
10. **RIGHT** on 3rd St. 2 blocks to the Cemetery.
11. **ENTER** the Cemetery straight and **VEER RIGHT** at the “Y” intersection.
12. Stay to the **RIGHT** for 1 block.
13. Turn **RIGHT** 2 more times, then exit **LEFT** to 3rd Street.
14. **CONTINUE** on 3rd St. for 10 blocks to Elm Street.
15. **CROSS and RIGHT** on Elm for 1 block to 4th Street.
16. **LEFT** on 4th and **FINISH**.

These walk directions and maps may only be used in conjunction with a signed American Volkssport Association athletic waiver. All other uses are prohibited.



Map data by Google; plotting tools by MAPMYWALK.