

# HEPPNER – Shamrock Stroll – Y 3099

This is the cover page for the Online Start Box for this Cedar Miler Event

These walking directions and maps may only be used in conjunction with a signed American Volkssport Association athletic waiver. All other uses are prohibited. For emergencies contact 911. Walk owner is Dan Webster and he can be reached at 971-221-4994.

## INTRODUCTION

Thank you for participating in this Cedar Miler event. Our goal is to make this a memorable walk for you. If there are any improvements or suggestions you have, please send them to the POC email. We do ask that if any unforeseen construction or obstacles are encountered during the walk that you also contact us so we can update the materials. If there are any new challenge sightings or if a listed challenge is no longer present, please contact us so we can update the listing information for all future walkers.

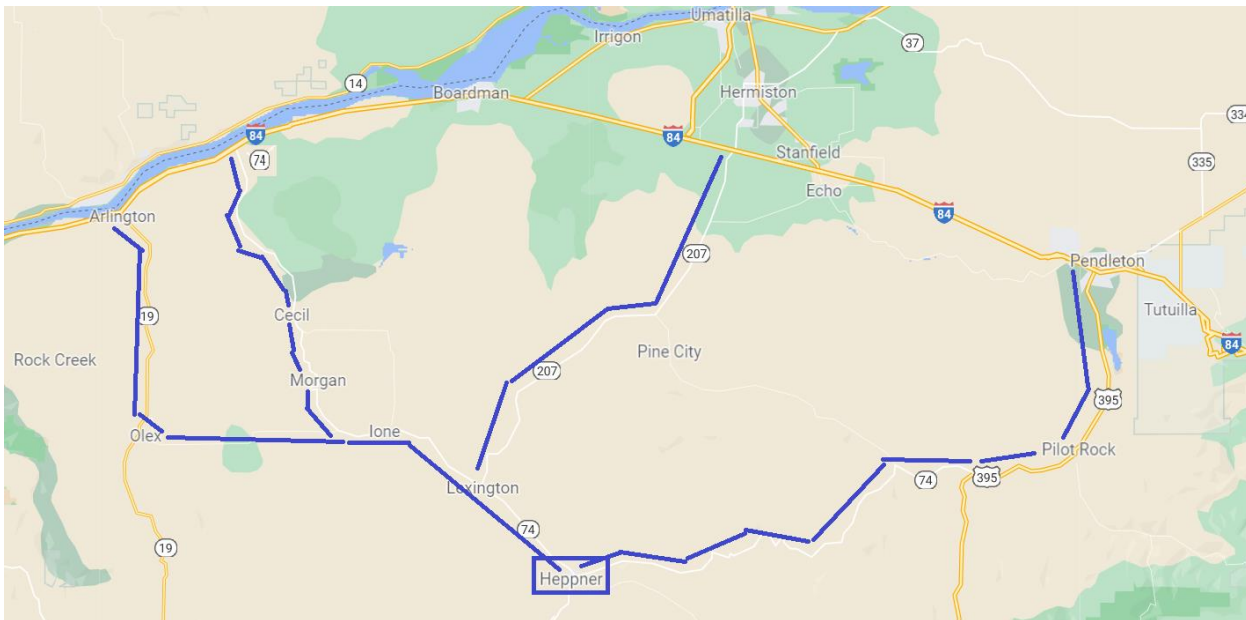
## DRIVING DIRECTIONS

**Address** Heritage Plaza, 615 Gale St, Heppner, OR 97836

**GPS** 45.3598, -119.5552 **PLUS CODE:** 9C5V+WWM Heppner, Oregon

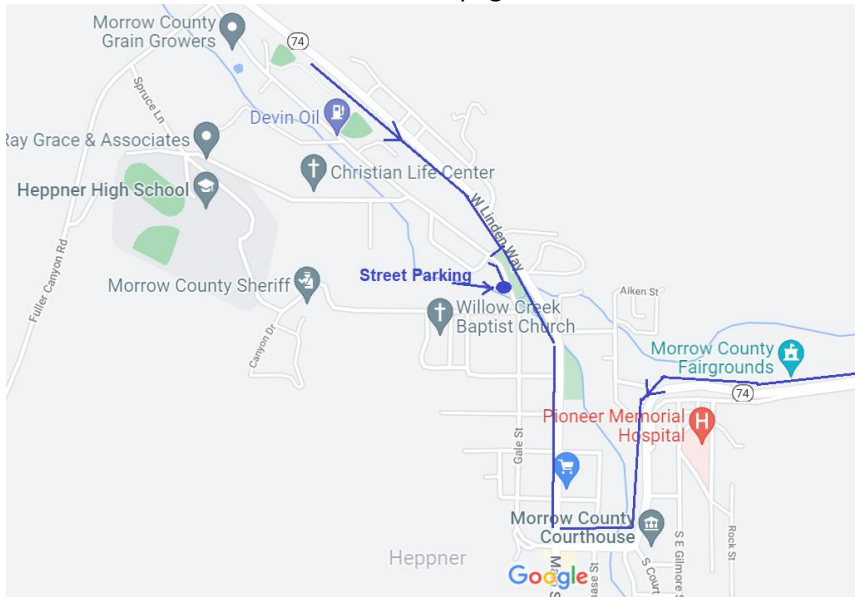
## DESCRIPTION

There are many routes to Heppner. From Arlington, take Hwy 19 South and then the Lone Rd East to Hwy 74 South to Heppner. Take Hwy74 South directly from I-84 to Heppner. From Umatilla/Hermiston area, take Hwy 207 South and then Hwy 74 South. From Pendleton, take Hwy 395 to Hwy 74 West to Heppner.



# HEPPNER – Shamrock Stroll – Y 3099

This is the cover page for the Online Start Box for this Cedar Milers Event



## Restrooms

There is a public rest room in the Heppner City Park which is basic, but well maintained and open daylight hours. There is a city-maintained rest room at Hager Park near the intersection of Hager and Alfalfa Streets. Its open times are more limited. In Thomson Square, next to the Post Office, is a city maintained public rest room.

Finally, the food outlets downtown provide rest room facilities for their customers. These are the Circle K Convenience Store and Service Station, Bucknum's Tavern on Main St., and Two Old Hags Pizza Shop across from the Courthouse.

## Heppner History

Heppner is the county seat of Morrow County and has been an important agricultural town since the mid-1800's. There is a strong Irish presence from the early pioneers to today. An annual St. Patrick's celebration commemorates that history. The town was greatly impacted by the 1903 Flood. There are many sites along the route with information about that disaster and the brave townspeople that are part of that story.

**Walk Completion and Credit:** Be sure to log back into the OSB system to finish/complete your online registration after doing the event. The OSB system does not deduct any event fee from a participant's Event Bank until they have submitted event completion info including when the event was walked, the distance walked, and the selection of applicable special programs that person is participating in. (Nevertheless, a fee of \$2 for a downloaded PDF is deducted from the user's Event Bank when the PDF is downloaded. Later, any PDF fees are credited back to a user's Event Bank when he/she submits the event completion info as a paying for credit participant. Note, however, the \$2 coupon for the downloaded PDF will expire in 60 days.)

# HEPPNER – Shamrock Stroll – Y3099 - 10k – 2B

These instructions may be used only upon registration at a currently sanctioned IVV/AVA Event

1. From Gale Street, **Enter** Heritage Plaza and then **RIGHT** on the Center pathway toward the silver bridge
2. **CROSS** the Bridge and **Veer Left** toward the drive through that has the City Map to your left. Familiarize yourself with the area.
3. Facing the City Map, **LEFT** along Main St. all the way to E. May St.
4. **LEFT** on E. May St. which curves Left, passing by the Morrow County Courthouse, where it becomes N. Court St.
5. **CONTINUE** on the Left side, facing traffic, as the road curves 90-degrees, passing the Fairgrounds.
6. **RIGHT and CROSS** Heppner Hwy at E. Fairview Way
7. **RIGHT** on E. Fairview Way which becomes Barrett Blvd.
8. **LEFT** on N. Gilmore St.
9. **CONTINUE** on N. Gilmore St. all the way to the end where it will intersection with SE Hagar St.
10. **CROSS and LEFT** on SE Hagar St. to Alfalfa St.
11. **RIGHT** on Alfalfa St, crossing the bridge, to Cowins St.
12. **LEFT** on Cowins St. to the pathway on the Right leading to the switchbacks
13. **RIGHT** up the switchbacks to the gravel road at the top
14. **SHARP RIGHT** on the gravel road that follows along under the sub-division.
15. The gravel road will *curve to the Left* becoming Bruce Kelly Dr. at the pavement.
16. **LEFT** at the first entrance into the Masonic Cemetery
17. **CONTINUE** to the first intersection.
18. **RIGHT** and continue around the Tree (Left or Right) to the next intersection.
19. **RIGHT** and continue to the exit.
20. **EXIT and LEFT** on Bruce Kelly Dr. which curves Right becoming S. Chase St.
21. **CONTINUE** on S. Chase St. to Cannon St.
22. **LEFT** on Cannon St. to S. Main St.
23. **RIGHT** on S. Main St. to May St.
24. **LEFT to CROSS** S. Main St. on W May St.
25. The street curves Right as Gale St.
26. **CONTINUE** on Gale St. to Water St.
27. **LEFT** on Water St. which becomes Willow View Drive.
28. Willow View Dr. makes an “S” curve up past the Morrow County Sheriff Building.
29. After the Sheriffs’ building, **CONTINUE RIGHT**, up toward the school.
30. At the end of Willow View Dr., take the Middle choice and keep the school on your Right.
31. Pass the school and continue to a large intersection.
32. **STRAIGHT** on the middle road, Spruce Ln. to Fuller Canyon Rd.
33. **RIGHT** on Fuller Canyon Rd. to Riverside Ave.
34. **RIGHT** on Riverside Ave.
35. **CONTINUE** to the Heritage Plaza and **FINISH**.

Thank you for walking this Remote Year-Round. We also provide walks in Condon, John Day, and Arlington, Umatilla, Irrigon, and Vale. We have several YREs in Beaverton, W. Portland, Hillsboro, Forest Grove, Tigard, and Sherwood.

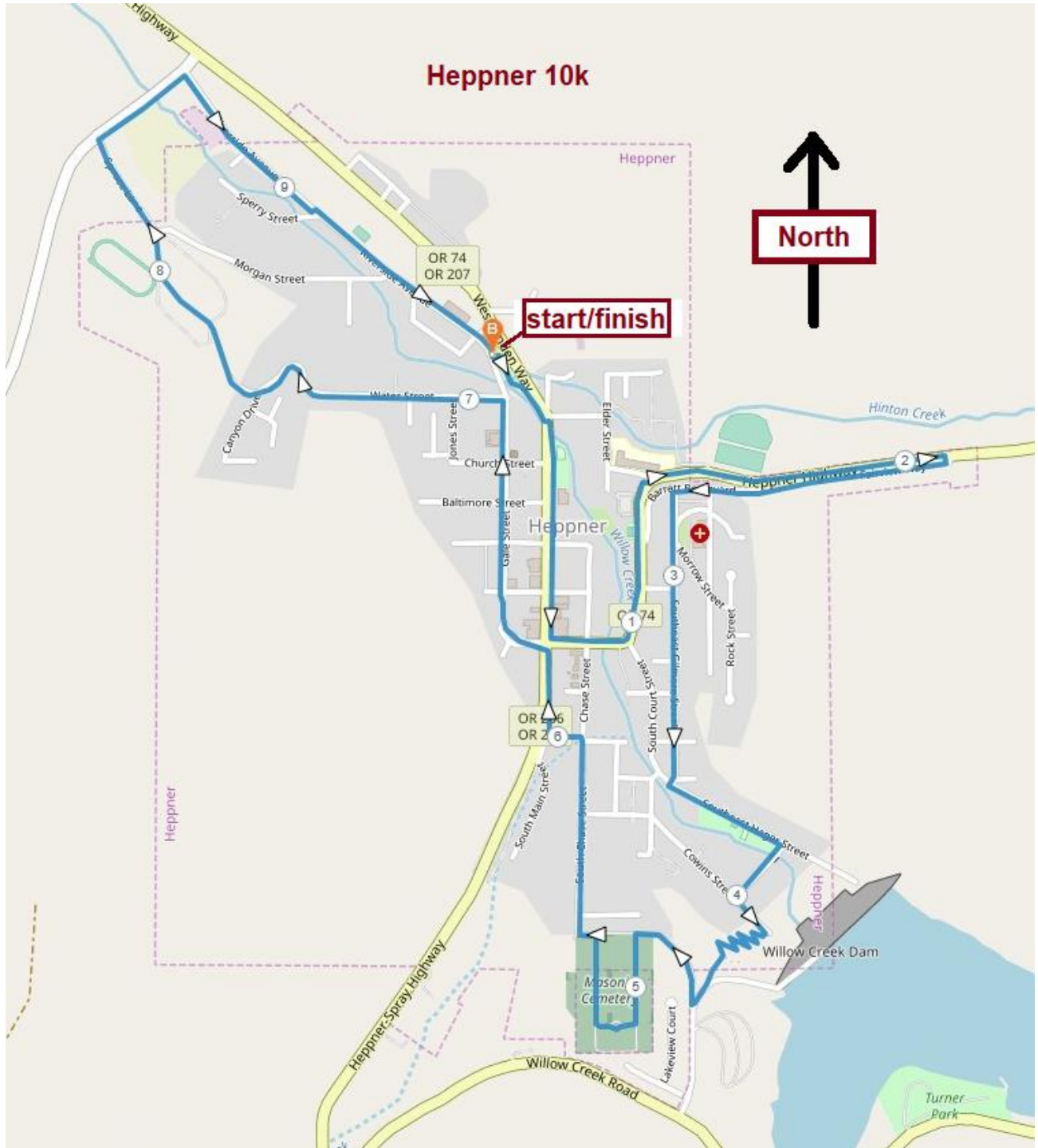
Text © 2022 Cedar Milers Volkssport Club



EMERGENCY: 911  
NON-EMERGENCY:  
POINT OF CONTACT: Dan Webster 971-221-4994

# HEPPNER – Shamrock Stroll – Y3099 - 10k – 2B

These instructions may be used only upon registration at a currently sanctioned IVV/AVA Event



Map Data © OpenStreetMap Contributors

Text © 2022 Cedar Milers Volkssport Club



EMERGENCY: 911  
NON-EMERGENCY:  
POINT OF CONTACT: Dan Webster 971-221-4994

[www.cedarmilerswalking.club](http://www.cedarmilerswalking.club)

[cedarmilerswalkingclub@gmail.com](mailto:cedarmilerswalkingclub@gmail.com)

# HEPPNER – Shamrock Stroll – Y3099 - 5k – 2B

These instructions may be used only upon registration at a currently sanctioned IVV/AVA Event

1. From Gale Street, **Enter** Heritage Plaza and then **RIGHT** on the Center pathway toward the silver bridge
2. **CROSS** the Bridge and **Veer Left** toward the drive through that has the City Map to your left. Familiarize yourself with the area.
3. Facing the City Map, **LEFT** along Main St. all the way to E. May St.
4. **LEFT** on E. May St. which curves Left, passing by the Morrow County Courthouse, where it becomes N. Court St.
5. **CONTINUE** on N. Court St. to the Crosswalk at Barratt Blvd.
6. **RIGHT** at the crosswalk onto Barratt Blvd.
7. **VEER Left** a bit and then a **RIGHT** on the staircase toward the Hospital and N. Gilmore St.
8. **RIGHT** on N. Gilmore St.
9. **CONTINUE** on N. Gilmore St. all the way to the end where it will intersection with SE Hagar St.
10. **CROSS and LEFT** on SE Hagar St. to Alfalfa St.
11. **RIGHT** on Alfalfa St, crossing the bridge, to Cowins St.
12. **LEFT** on Cowins St. to the pathway on the Right leading to the switchbacks
13. **RIGHT** up the switchbacks to the gravel road at the top
14. **SHARP RIGHT** on the gravel road that follows along under the sub-division.
15. The gravel road will *curve to the Left* becoming Bruce Kelly Dr. at the pavement.
16. **CONTINUE** Past the Masonic Cemetery to S. Chase St.
17. **RIGHT** on S. Chase St. to Cannon St.
18. **LEFT** on Cannon St. to S. Main St.
19. **RIGHT** on S. Main St. to May St.
20. **LEFT to CROSS** S. Main St. on W May St.
21. May St. curves Right becoming Gale St.
22. **CONTINUE** on Gale St. all the way back to Heritage Plaza crossing the brown bridge at Water St. and **FINISH**.

Thank you for walking this Remote Year-Round. We also provide walks in Condon, John Day, and Arlington, Umatilla, Irrigon, and Vale. We have several YREs in Beaverton, W. Portland, Hillsboro, Forest Grove, Tigard, and Sherwood.

Text © 2022 Cedar Milers Volkssport Club



EMERGENCY: 911  
NON-EMERGENCY:  
POINT OF CONTACT: Dan Webster 971-221-4994

[www.cedarmilerswalking.club](http://www.cedarmilerswalking.club)

[cedarmilerswalkingclub@gmail.com](mailto:cedarmilerswalkingclub@gmail.com)

