

Franklin - St Mary Parish Walk
 The East Texas Trekkers
 Welcomes You to
Franklin St Mary Parish
 AVA Sanctioned Year Round Event



This walk is composed of 5km and 10km routes. The walk is rated 1A and is along city sidewalks. The walk passes the parish courthouse and historic homes and buildings. The walk starts at the St Mary Parish Courthouse and passes historic homes, buildings, and cemeteries.

Walk Registration:

Please use the Online Start Box (OSB) or contact the POC register remotely. If using the OSB, then complete the walk online as indicated below. If registering remotely, insert cards will be mailed to you. Directions and stamp will be available during the MLK weekend events Jan 12-16 from the POC.

Walk Completion and Walk Credit:

Once you have physically completed the walk, please login to your Online Start Box account click on the "My Start Box" tab, then the "Finish Table" tab, then click on "Go to Finish Table" button for the event you have completed. Use the displayed entry form to submit the date and distance of your walk as well as select applicable AVA Special Programs to generate stamped "virtual" insert cards that you may choose to print out.

Driving Directions to Start Point:

The walk starts at the St Mary Parish courthouse at 500 Main St in Franklin. From Lafayette, take US-90 south to Franklin. Continue on US-90 to Main St, then left on Main St to Willow St (LA-87). Parking available in the large lot on the southeast corner of Main and Willow streets. Restrooms available at the start and at various businesses along the route.

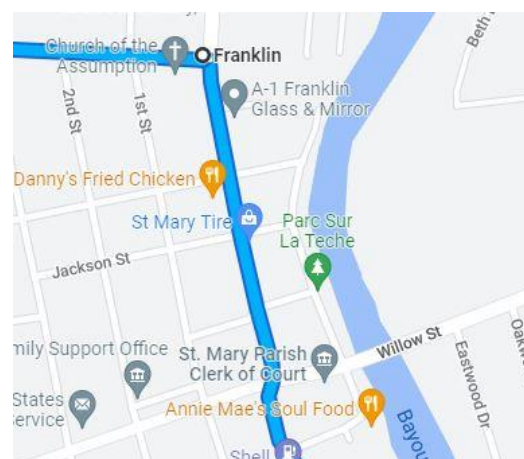
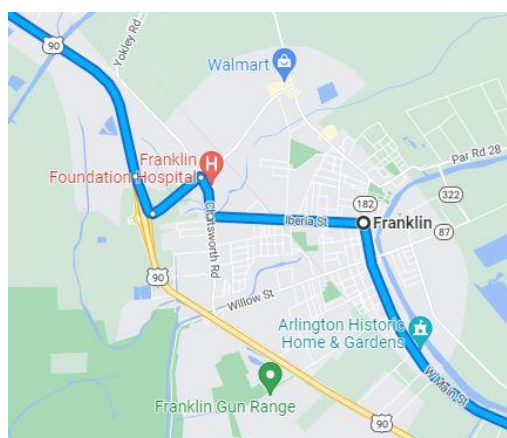


Table of Contents:

Use the following table to guide what portion of this document you may wish to print out.

Section Contents	Pages
Introduction, Walk Registration/Completion, Driving Directions, and Table of Contents	1
5k/10k Directions	2
5k Map	3
10k Map	4

Franklin – St Mary Parish – 5/10K

© 2023 East Texas Trekkers

Drive to the St Mary Parish Courthouse at 500 Main St in Franklin. Parking available in front of the courthouse on the southeast corner of Main and Willow streets.

Special Programs: Rockin' Around the Clock, Walking with America's Veterans, City Hall

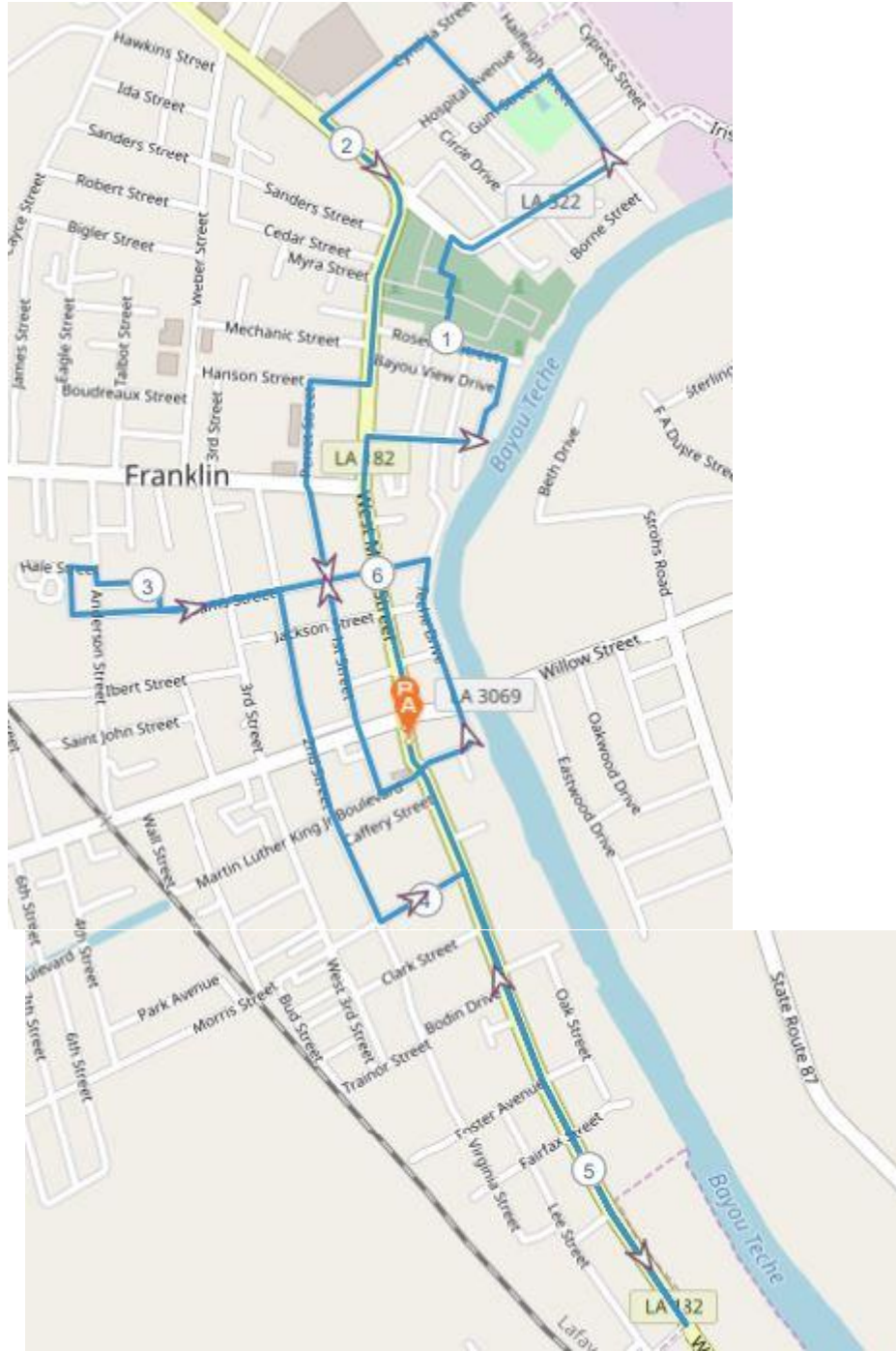
1. **From the parking lot facing Main St, LEFT** on Main St ½ block to MLK.
2. **LEFT** on MLK to Teche Dr (along the Bayou Teche).
3. **LEFT** on Teche Dr 4 blocks to Adams St.
4. **LEFT** on Adams 1 block to Main St.
5. **RIGHT** on Main 2 blocks to Blakesley St.
6. **RIGHT** on Blakesley to Malcolm (end of st).
7. **LEFT** on Malcolm 2 blocks to Rosevine.
8. **LEFT** on Rosevine ½ up the streets to the entry to the cemetery.
9. **RIGHT** into the cemetery and zigzag to the far side on Sterling Road.
10. **RIGHT** on Sterling, then left as it curves for 3-4 blocks to Haifleigh/Cherry St (on left) passing the Grevemberg House Museum.
11. **LEFT** on Haifleigh 1 long block to Gum St.
12. **LEFT** on Gum 2 blocks to King St
13. **RIGHT** on King 2 blocks to Cynthia St (high school across the street).
14. **LEFT** on Cynthia 1 long block to Main/LA-182.
15. **LEFT** on Main about 8 blocks to Hanson St passing the cemetery on the left.
16. **RIGHT** on Hanson 1 block to 1st St.
17. **LEFT** on 1st St 2 blocks to Adams St.
18. **10k ONLY: Skip to step 21.**
19. **LEFT** on Adams 1 block to Main.
20. **RIGHT** on Main 3-4 blocks returning to your car. **END of 5k.**
21. **10k ONLY: RIGHT** on Adams 3 short blocks to Palfrey (on right).
22. **RIGHT** on Palfrey which curves left to Anderson.
23. **RIGHT** on Anderson to Hale, then left and left and left again walking in front of the Hanson Memorial High School and returning to Anderson & Adams.
24. **CONTINUE** straight on Adams 3 blocks to 2nd St.
25. **RIGHT** on 2nd St 4 blocks to Morris.
26. **LEFT** on Morris 1 block to Main.
27. **RIGHT** on Main about 6 blocks to Arlington.
28. **U-TURN** on Main 7 blocks to MLK.
29. **LEFT** on MLK 1 block to 1st St.
30. **RIGHT** on 1st 3 short blocks to Adams.
31. **RIGHT** on Adams 1 block to Main.
32. **RIGHT** on Main 2+ blocks back to the courthouse and your car. **END of 10k.**

POC: Helen Hull – 972-530-1026

These walk directions and maps may only be used in conjunction with a signed American Volkssport Association athletic waiver. All other uses are prohibited.



Franklin – 5k



Franklin – 10k