



Plaquemine - Iberville Parish Walk
The East Texas Trekkers
Welcomes You to
Plaquemine
Iberville Parish
AVA Sanctioned Year Round Event



This walk is composed of 5km and 10km routes. The walk is rated 1A and is along city sidewalks. The walk passes the parish courthouse and historic homes and buildings. The walk starts at the Plaquemine Lock State Historic Monument at 57730 Main St. The Lock House connected the Plaquemine Bayou to the Mississippi River.

Walk Registration:

Please use the Online Start Box (OSB) or contact the POC register remotely. If using the OSB, then complete the walk online as indicated below. If registering remotely, insert cards will be mailed to you. Directions and stamp will be available during the MLK weekend events Jan 12-16 from the POC.

Walk Completion and Walk Credit:

Once you have physically completed the walk, please login to your Online Start Box account click on the "My Start Box" tab, then the "Finish Table" tab, then click on "Go to Finish Table" button for the event you have completed. Use the displayed entry form to submit the date and distance of your walk as well as select applicable AVA Special Programs to generate stamped "virtual" insert cards that you may choose to print out.

Driving Directions to Start Point:

The walk starts at the Plaquemine Lock State Historic Monument at 57730 Main St in Plaquemine. From I-10, take LA-1 south toward Plaquemine. Just after crossing the bridge, turn left (east) on Plaquemine for 1 block to Church St, then left on Church 1 block to Main, and finally right on Main St to the parking lot on the left. Restrooms available at the start and at various businesses along the route.

Table of Contents:

Use the following table to guide what portion of this document you may wish to print out.

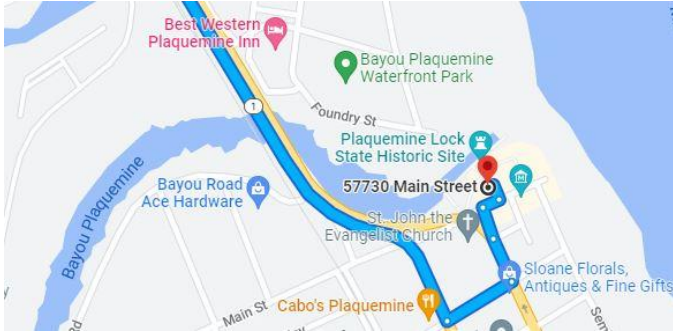
Section Contents	Pages
Introduction, Walk Registration/Completion, Driving Directions, and Table of Contents	1
5k Directions and Map	2-3
10k Directions and Map	4-5

Plaquemine - Iberville Parish – 5K

© 2023 East Texas Trekkers

Drive to the Plaquemine Lock State Historic Monument at 57730 Main St in Plaquemine.

Special Programs: Rockin’ Around the Clock, Walking with America’s Veterans, City Halls



1. **From the parking lot**, take the path to the lock house and explore the area.
2. **CROSS** the lock and follow the sidewalks and board walks around the park and finally uphill to Foundry St.

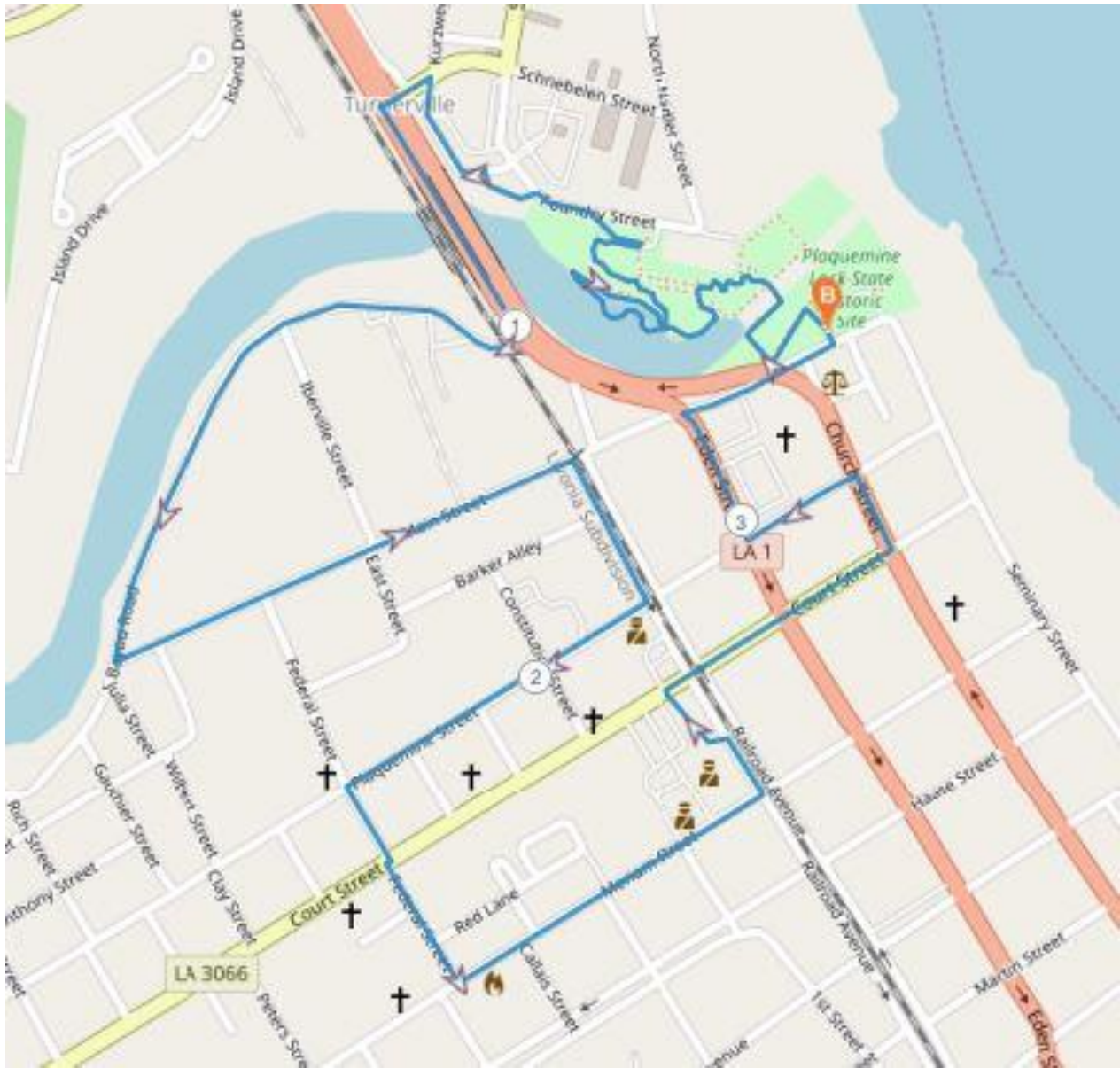


3. **LEFT** on Foundry (and then Kurzweg) to Schnebelen St.

4. **LEFT** on Schnebelen to LA-1 (divided highway).
5. **CAREFULLY CROSS** LA-1 to the sidewalk on the far side.
6. **LEFT** on the sidewalk crossing the bridge to Bayou Road at the end of the bridge on the right.
7. **RIGHT** on Bayou Road 2 log blocks to Main St.
8. **LEFT** on Main several blocks to Railroad Ave passing the St John’s Cemetery.
9. **RIGHT** on Railroad 1-2 blocks to Plaquemine St.
10. **RIGHT** on Plaquemine 4 blocks to Federal St.
11. **LEFT** on Federal 2 blocks to Meriam St.
12. **LEFT** on Meriam 4 blocks to Railroad passing the Iberville Parish Courthouse.
13. **LEFT** on Railroad 1 block to Court St. **Note** the City Hall and the Veterans Memorial at the corner.
14. **RIGHT** on Court 2 blocks to Church St.
15. **LEFT** on Church 1 block to Plaquemine.
16. **LEFT** on Plaquemine 1 block to Eden.
17. **RIGHT** on Eden 1 block to Main.
18. **RIGHT** on Main and return to your car. **END of 5k.**

POC: Helen Hull – 972-530-1026

These walk directions and maps may only be used in conjunction with a signed American Volkssport Association athletic waiver. All other uses are prohibited.



Map generated by Plotaroute.com



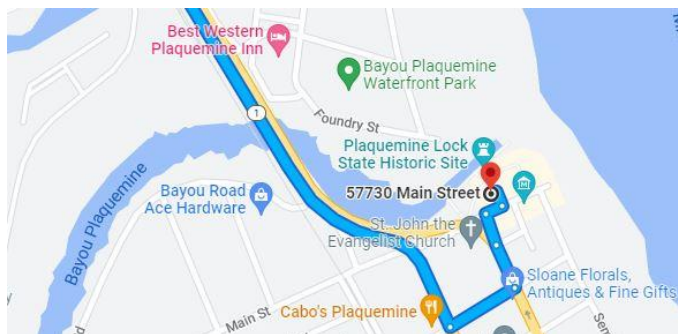
Plaquemine – 5k

Plaquemine - Iberville Parish – 10K

© 2023 East Texas Trekkers

Drive to the Plaquemine Lock State Historic Monument at 57730 Main St in Plaquemine.

Special Programs: Rockin' Around the Clock, Walking with America's Veterans, City Halls



1. **From the parking lot**, take the path to the lock house and explore the area.
2. **CROSS** the lock and follow the sidewalks and board walks around the park and finally uphill to Foundry St.

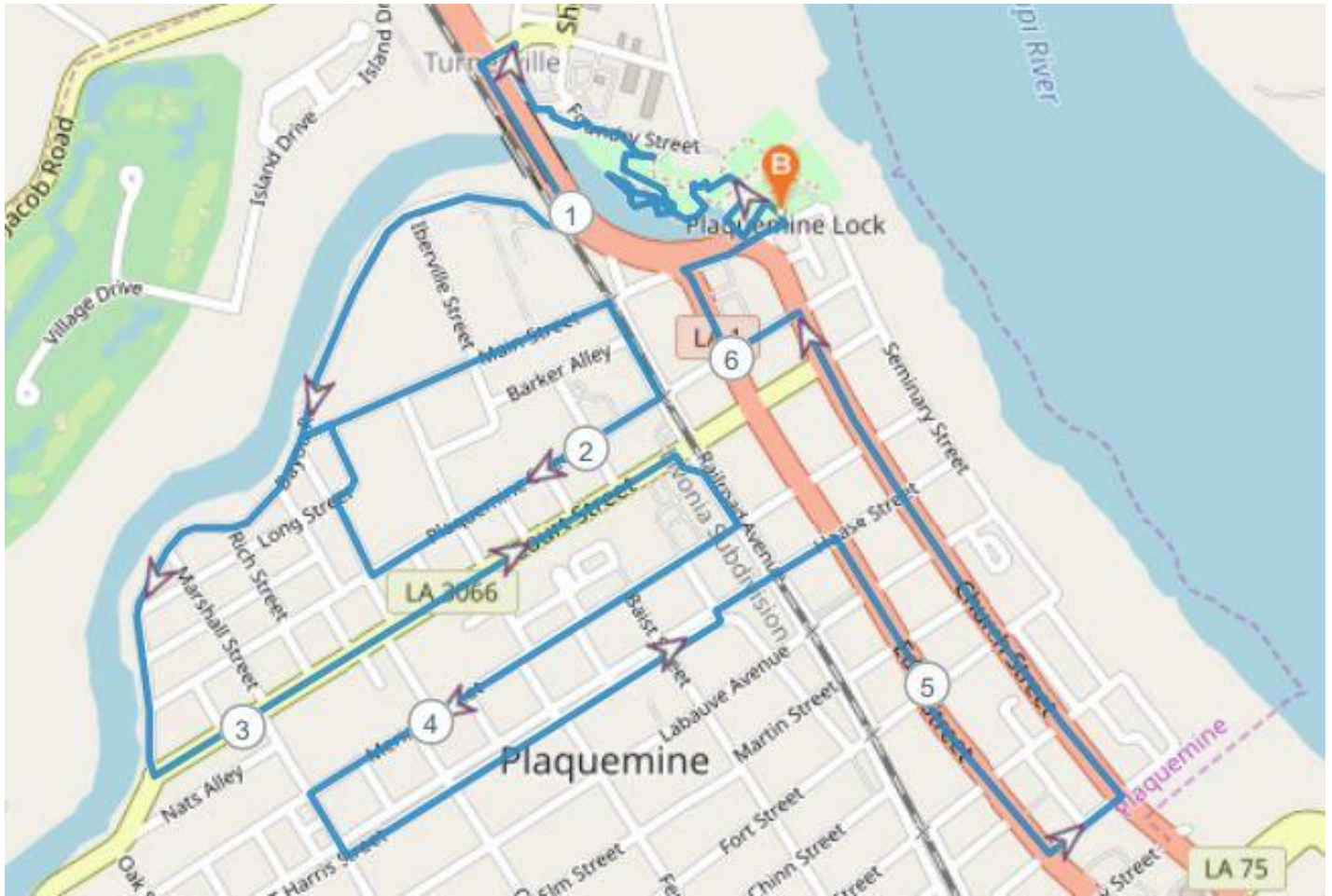


3. **LEFT** on Foundry (and then Kurzweg) to Schnebelen St.
4. **LEFT** on Schnebelen to LA-1 (divided highway).
5. **CAREFULLY CROSS** LA-1 to the sidewalk on the far side.
6. **LEFT** on the sidewalk crossing the bridge to Bayou Road at the end of the bridge on the right.
7. **RIGHT** on Bayou Road 2 log blocks to Main St.
8. **LEFT** on Main several blocks to Railroad Ave passing the St John's Cemetery.

9. **RIGHT** on Railroad 1-2 blocks to Plaquemine St.
10. **RIGHT** on Plaquemine 6 blocks to Wilbert St on right (just before Clay St on left).
11. **RIGHT** on Wilbert 2 short blocks to Bayou Road (and Main St on right).
12. **LEFT** on Bayou Road several blocks to Court St (a major street).
13. **LEFT** on Court about 1k to Railroad.
14. **RIGHT** on Railroad 1 block to Meriam. **Note** the Veterans Memorial at the corner and the City Hall.
15. **RIGHT** on Meriam about 1k to Marshall St passing the Iberville Parish Courthouse.
16. **LEFT** on Marshall 1 block to Capt T Harris St..
17. **LEFT** on Capt T Harris about 1k to Eden St (highway).
18. **RIGHT** on Eden about 6 blocks to Canal St.
19. **LEFT** on Canal 1 block to Church St.
20. **LEFT** on Church 8 blocks to Plaquemine.
21. **LEFT** on Plaquemine 1 block to Eden.
22. **RIGHT** on Eden 1 block to Main.
23. **RIGHT** on Main and return to your car. **END of 10k.**

POC: Helen Hull – 972-530-1026

These walk directions and maps may only be used in conjunction with a signed American Volkssport Association athletic waiver. All other uses are prohibited.



Map generated by Plotaroute.com

Plaquemine – 10k