



**The Texas County Walkers  
2023 ROBERTSON County  
10 km and 5 km Walks  
HEARNE, TEXAS**



Hearne is located in central Texas at the intersection of 3 highways and Union Pacific Railroad's major north/south and east/west lines. It is nicknamed "The Crossroads of Texas." Our walks include the Railroad Depot Museum, city library, water tower, and City Hall.

**OSB or PSB Walk Registration:**

Please use either the Online Start Box (OSB) or Physical Start Box (PSB) to register and complete the event. Do NOT mix and match. For example, do not register using the OSB, then complete your event using the PSB (nor sign the PSB log sheet). The sponsoring club only receives credit for an OSB participation when an OSB registration has been completed online by entering your participation date, distances, and any special programs using the OSB.

**Walk Completion and Credit:**

When you finish your walk(s), be sure to log back in to the OSB System and enter your participation date, distances, and Special Programs (if applicable).

**Start Point Address and Driving Directions:**

206 W. 3<sup>rd</sup> St., Hearne TX 77859. From US-190/Market St. in Hearne, turn west on 3<sup>rd</sup> Street for 1+ blocks to park between Magnolia and Cedar Streets (near El Alamo Café).

**Restrooms and Parking:**

There are gas stations 2 blocks north of the start point on Market St. There are fast food restaurants 2 blocks north and 8 blocks south of the start point on Market St. Ample, free street parking is available at and around the start point.

**Special Programs:**

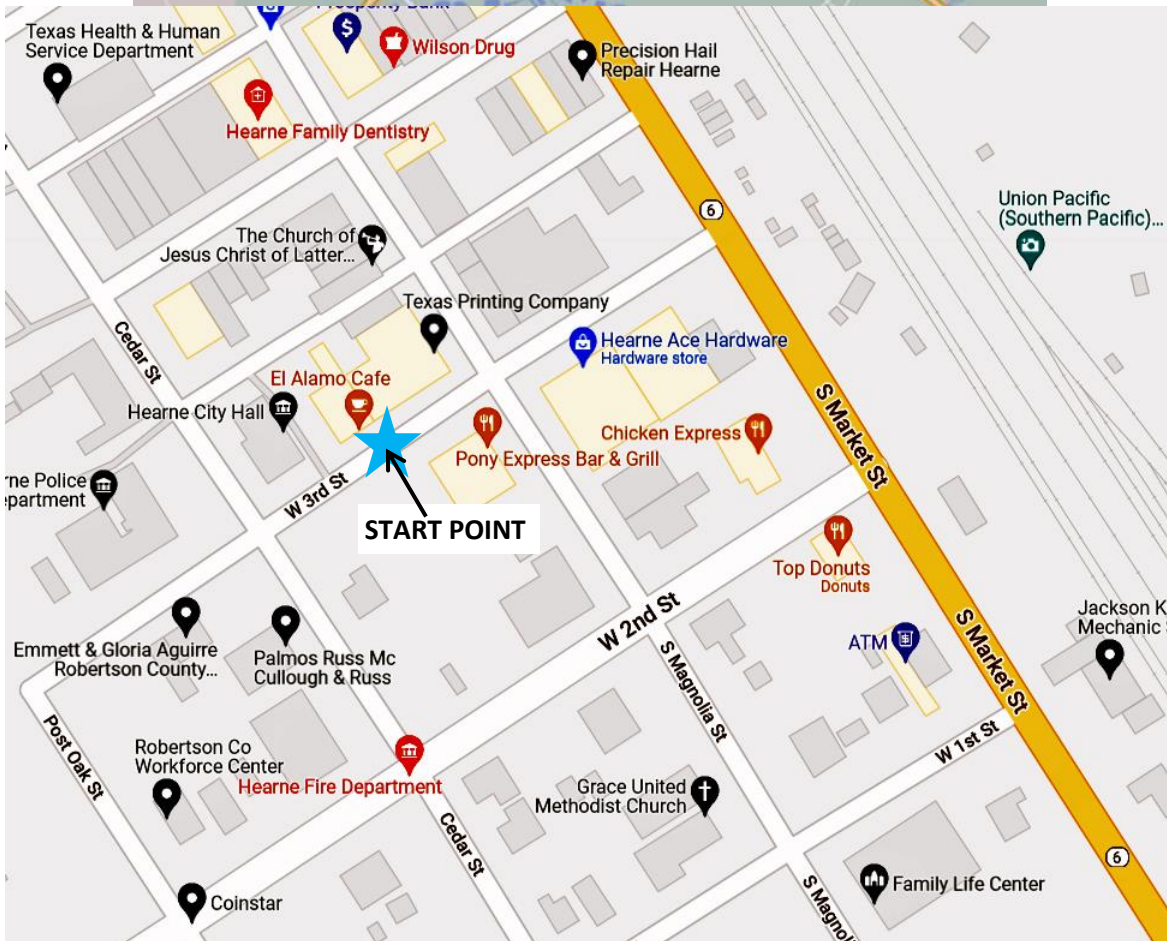
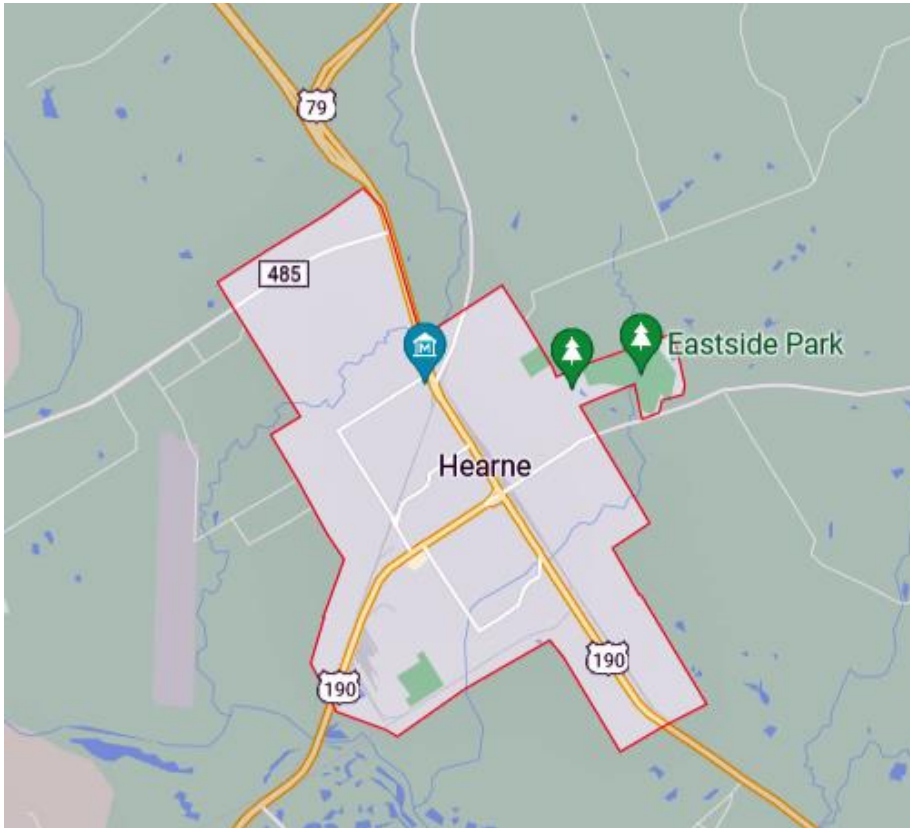
Town Halls/City Halls

**Table of Contents:**

<b>Section</b>	<b>Page</b>
Description, Walk Completion, Driving Directions, Restrooms, Special Programs, Table of Contents	1
Map of Start Point Location	2
10 km Walk Instructions	3
10 km Route Map	4
5 km Walk Instructions	5
5 km Route Map	6

# START POINT LOCATION

W. Third Street, Hearne – park between Magnolia and Cedar Streets



## TEXAS COUNTY WALKERS – 2023 ROBERTSON COUNTY 10 km WALK in HEARNE, TX.

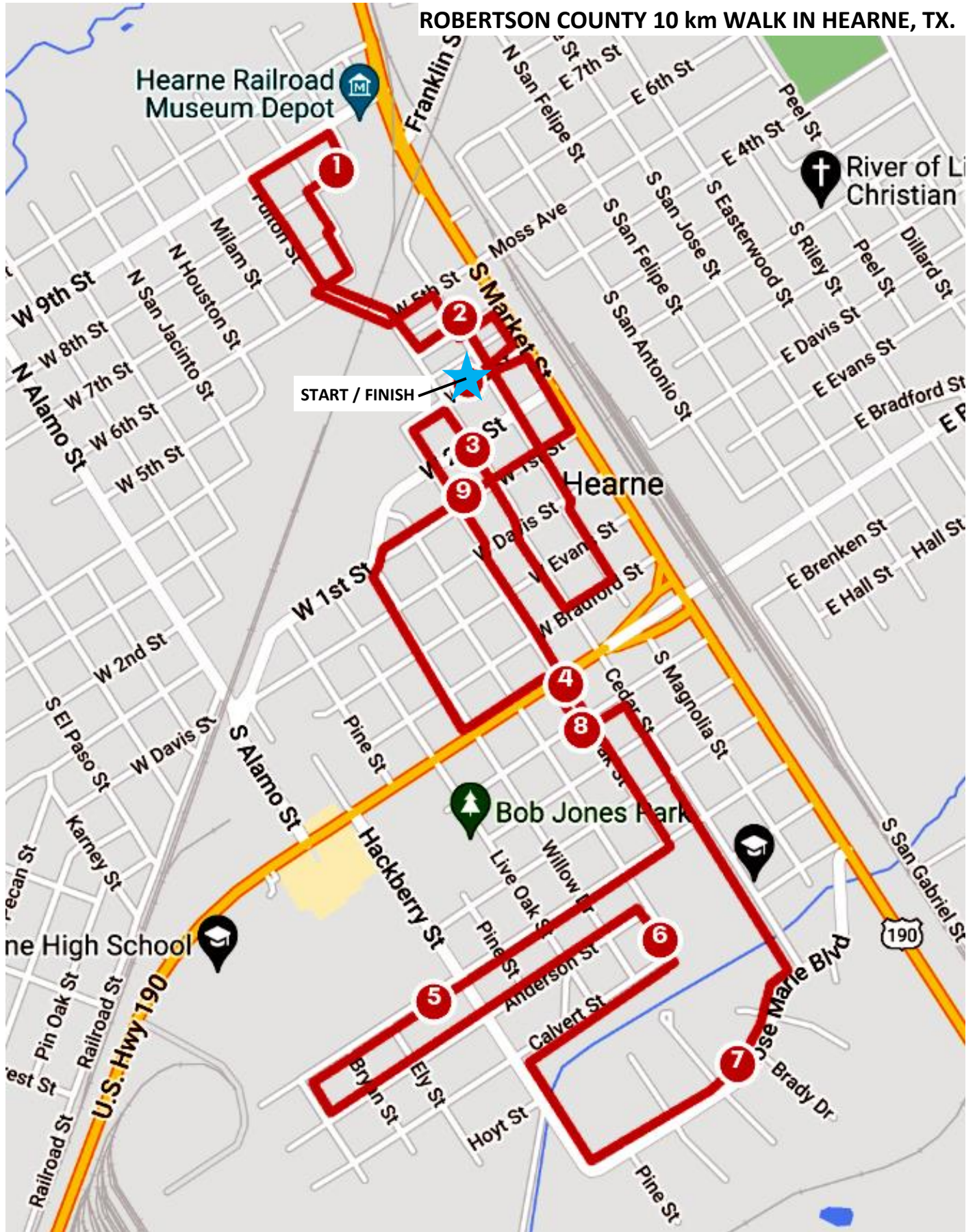
206 W. 3rd St., Hearne TX 77859. From US-190/Market St. in Hearne, turn west on 3rd Street for 1+ blocks to park between Magnolia and Cedar Streets (near El Alamo Café).

### 10 KM INSTRUCTIONS

1. Facing north, turn east for 1 ½ blocks to US-190/Market St.
2. **LEFT** on Market for 1 block to Fourth Street.
3. **LEFT** on Fourth St. for 1 block to Magnolia Street.
4. **RIGHT** on Magnolia for 1 block to Fifth Street.
5. **LEFT** on Fifth St. for 1 block to the Yield Sign.
6. **RIGHT** at the Yield Sign, cross the railroad tracks and continue for 1 block to Sixth Street.
7. **RIGHT** on Sixth for 1 block and continue around the curve (now on Natchez Street).
8. **CONTINUE STRAIGHT** for 2 blocks to Eighth St. (no street sign, fire hydrant on left corner).
9. **RIGHT** on Eighth St. and around the curve to the Hearne Depot Museum. The Museum is open Wed – Sat from 11:00 a.m. to 4 p.m.
10. If museum is closed, continue straight to the stop sign at Ninth Street. If you visit the museum, return to the street and turn **RIGHT** to the stop sign at Ninth St.
11. **LEFT** on Ninth for 2 blocks to Fulton St.
12. **LEFT** Fulton for 4 blocks back to Fifth Street (first intersection after crossing the railroad tracks).
13. **CROSS Fifth** and **ANGLE RIGHT** (you are now back on Cedar Street).
14. **CONTINUE** for 1 block to Fourth St.
15. **LEFT** on Fourth for 1 block to Magnolia Street.
16. **RIGHT** on Magnolia for 6 blocks to Bradford St.
17. **RIGHT** on Bradford for 1 block to Cedar Street.
18. **RIGHT** on Cedar for 5 blocks to Third Street.
19. **LEFT** on Cedar for 1 block to Post Oak Street.
20. **LEFT** on Post Oak for 10 blocks to end at Wheelock St. (**use the crosswalk CAREFULLY** at Brown Street).
21. **RIGHT** on Wheelock for 1 block to Cypress Street.
22. **CONTINUE** on Wheelock to the Historical Marker in front of the tree in the middle of the street.
23. **CONTINUE** on Wheelock another 7 blocks to Meadow Street.
24. **LEFT** on Meadow for 1 block to Anderson Street.
25. **LEFT** on Anderson for 7 blocks to Cypress Street.
26. **RIGHT** on Cypress for 1 block to Calvert Street.
27. **RIGHT** on Calvert for 4 blocks to Hackberry Street.
28. **LEFT** on Hackberry past Hoyt St. and Old Mumford Road.
29. **CROSS** the drainage culvert and continue to the end and around the curve (you are now on Rose Marie Blvd.)
30. **CONTINUE** on Rose Marie for 6 blocks to Cedar St.
31. **LEFT** on Cedar St. for 6 blocks to Brenken Street.
32. **LEFT** on Brenken for 1 block to Post Oak St.
33. **RIGHT** on Post Oak for 1 block and **CAREFULLY CROSS** Brown St. using the crosswalk.
34. **LEFT** on Brown St. for 2 blocks to Willow Drive.
35. **RIGHT** on Willow St. for 4 blocks to First Street.
36. **Take a VERY SHARP RIGHT** turn on First St. so that the houses are on your right and the Church is coming up on your left.
37. **CONTINUE** on First St. for 5 blocks to Market St.
38. **LEFT** on Market St. for 2 blocks to Third Street.
39. **LEFT** on Third Street for 1 ½ blocks to **FINISH**.

**These walk directions and maps may only be used in conjunction with a signed American Volkssport Association athletic waiver. All other uses are prohibited.**

ROBERTSON COUNTY 10 km WALK IN HEARNE, TX.



## TEXAS COUNTY WALKERS – 2023 ROBERTSON COUNTY 5 km WALK in HEARNE, TX.

206 W. 3rd St., Hearne TX 77859. From US-190/Market St. in Hearne, turn west on 3rd Street for 1+ blocks to park between Magnolia and Cedar Streets (near El Alamo Café).

### 5 KM INSTRUCTIONS

1. Facing north, turn east for 1 ½ blocks to US-190/Market St.
2. **LEFT** on Market for 1 block to Fourth Street.
3. **LEFT** on Fourth St. for 1 block to Magnolia Street.
4. **RIGHT** on Magnolia for 1 blocks to Fifth Street.
5. **LEFT** on Fifth St. for 1 block to the Yield Sign.
6. **RIGHT** at the Yield Sign, cross the railroad tracks and continue for 1 block to Sixth Street.
7. **RIGHT** on Sixth for 1 block and continue around the curve (now on Natchez Street).
8. **CONTINUE STRAIGHT** for 2 blocks to Eighth St. (no street sign, fire hydrant on left corner).
9. **RIGHT** on Eighth St. and around the curve to the Hearne Depot Museum. The Museum is open Wed – Sat from 11:00 a.m. to 4 p.m.
10. If museum is closed, continue straight to the stop sign at Ninth Street. If you visit the museum, return to the street and turn **RIGHT** to the stop sign at Ninth St.
11. **LEFT** on Ninth for 2 blocks to Fulton St.
12. **LEFT** Fulton for 4 blocks back to Fifth Street (first intersection after crossing the railroad tracks).
13. **CROSS Fifth** and **ANGLE RIGHT** (you are now back on Cedar Street).
14. **CONTINUE** for 1 block to Fourth St.
15. **LEFT** on Fourth for 1 block to Magnolia Street.
16. **RIGHT** on Magnolia for 5 blocks to Evans St.
17. **RIGHT** on Evans for 1 block to Cedar Street.
18. **RIGHT** on Cedar for 4 blocks to Third Street.
19. **LEFT** on Third for 1 block to Post Oak Street.
20. **LEFT** on Post Oak for 5 blocks to Bradford Street.
21. **RIGHT** on Bradford for 1 block to Cypress Street.
22. **RIGHT** on Cypress for 3 blocks to First Street.
23. **RIGHT** on First St. for 3 blocks to Magnolia Street.
24. **LEFT** on Magnolia for 2 blocks to Third Street.
25. **LEFT** on Third St. for ½ block to **FINISH**.

These walk directions and maps may only be used in conjunction with a signed American Volkssport Association athletic waiver. All other uses are prohibited.

# ROBERTSON COUNTY 5 km Walk in HEARNE, TX.

