



The Dallas Trekkers
Welcomes You to
Baylor University - Waco
AVA Sanctioned Year Round Event



Welcome to the Dallas Trekkers YRE at Baylor University in Waco. Explore the Campus, note the special landmarks highlighted in the instructions and on the maps, cross the Brazos River and pass the McLane football stadium. There are 5 and 10 km options. Visit the Waco Welcome Center and the Texas Rangers Hall of Fame and Museum before or after your walk. Welcome Center hours: Mon. – Sat. from 9 a.m. to 5 p.m. Texas Rangers Hall of Fame & Museum hours: 9 a.m. – 5 p.m. 7 days a week.

OSB or PSB Walk Registration:

Please use either the Online Start Box (OSB) or Physical Start Box (PSB) to register and complete the event. Do NOT mix and match. For example, do not register using the OSB, then complete your event using the PSB (nor sign the PSB log sheet). The sponsoring club only receives credit for an OSB participation when an OSB registration has been completed online by entering your participation date, distances, and any special programs using the OSB.”

Walk Completion and Credit:

When you finish your walk(s), be sure to log back in to the OSB System and enter your participation date, distances, and Special Programs (if applicable).

Start Point Address and Driving Directions: [See page 2.](#)

Restrooms and Parking:

OSB: Free parking is available at the Waco Welcome Center, 106 Texas Ranger Trail. Restrooms are available there Monday – Saturday from 9:00 a.m. – 5:00 p.m. Service stations and restaurants may be found south of the Start Point along the I-35 corridor.

PSB: Restrooms and free parking are available at the Waco Hilton 7 days/week.

Special Programs:

Rockin Around The Clock
Walking With America’s Veterans

Table of Contents:

Section	Page
Description, Walk Completion, Restrooms, Special Programs, Table of Contents	1
Start Point & Driving Directions	2
Map of Start Point Location	3
5 km Walk Instructions	4
5 km Route Map	5
10 km Walk Instructions	6 - 7
10 km Route Map	8

DALLAS TREKKERS BAYLOR UNIVERSITY WALK in WACO

Start Point Address and Driving Directions

SPECIAL NOTE: These instructions take into account the construction on I-35 and connecting streets in Waco, at time of walk sanctioning. These instructions will be updated as construction completes.

The Waco Welcome Center is open Monday – Saturday 9:00 – 5:00 p.m.

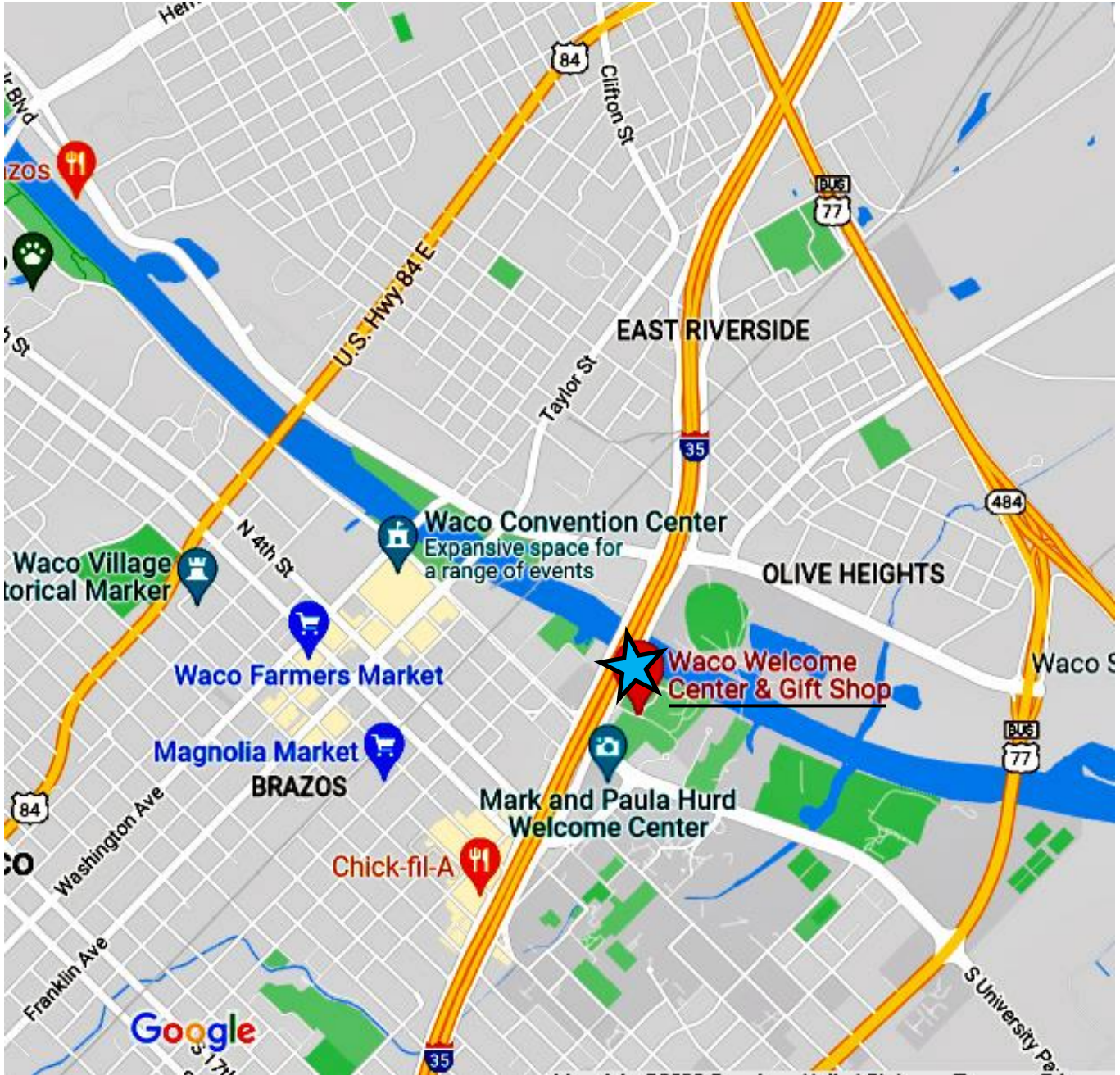
OSB: Waco Welcome Center, 106 Texas Ranger Trail, Waco, TX 76706. Northbound on I-35, take EXIT 334A and continue on frontage road to Texas Rangers Hall of Fame Museum; turn right to the parking lot. Southbound on I-35 take exit to TX-396/Valley Mills Dr.; left on Valley Mills Dr. and left on the I-35 northbound service road for 2 ½ miles to the Texas Rangers Hall of Fame Museum; turn right into the parking lot.

PSB: Waco Welcome Center, 106 Texas Ranger Trail, Waco, TX 76706. From Waco Hilton, north on Franklin across the Brazos River to MLK Blvd; right on MLK for 1.3 mi. to US-77 Bus S; right to merge onto highway and take S. Univ. Parks Dr. exit; right on S. Univ. Parks Dr. to Jack Kultgen Expy; right on the service road to the Texas Rangers Hall of Fame Museum and turn right into the parking lot.

START POINT LOCATION

Waco Welcome Center

106 Texas Ranger Trail, Waco, TX 76706



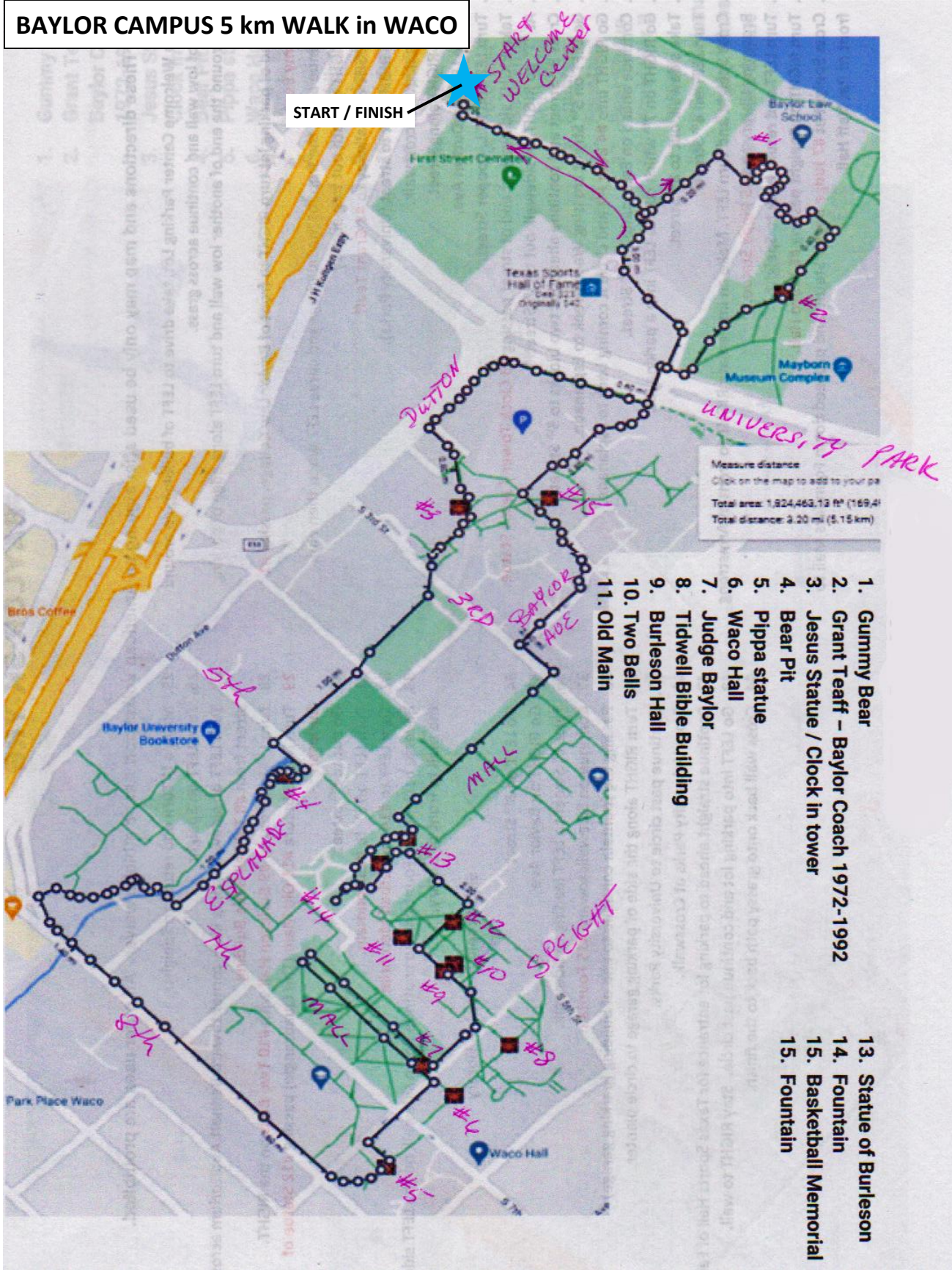
DALLAS TREKKERS BAYLOR UNIVERSITY WALK in WACO

5 KM WALK INSTRUCTIONS

1. From Welcome Center Parking Lot, take drive to **LEFT** of building, go around end of low wall and continue across grass.
2. Go around the end of another low wall and turn **LEFT** along edge of parking lot.
3. At end of parking lot turn **RIGHT** to front of Baylor Law College, passing **#1 Gummy Bear**.
4. **Continue** along the front of the buildings and curve **LEFT** when then end.
5. Go **RIGHT** on path out to walkway.
6. Go **RIGHT** on walkway to **#2 Grant Teaff**
7. Keep **RIGHT** out to street (University Parks).
8. **Cross** street at crosswalk.
9. Turn **RIGHT** along street.
10. Curve **LEFT** on Dutton Ave.
11. Turn **LEFT** on M.L. Cooper Street.
12. Take **RIGHT** sidewalk at end of street passing **#3 Clock Tower / Jesus Statue**.
13. At "T" go **RIGHT** on sidewalk out to 3rd Street.
14. **Cross** 3rd St. and continue for two blocks to 5th St.
15. Go **LEFT** on 5th Street crossing Waco Creek to Esplanade.
16. Go **RIGHT** into **#4 Bear Pit** and circle it coming back to Esplanade.
17. **Continue** ahead on Esplanade to 7th Street.
18. Go **RIGHT** on 7th which curves **LEFT** into a parking lot.
19. Take sidewalk out to 8th Street.
20. Turn **LEFT** on 8th Street.
21. Cross Speight and turn **LEFT**.
22. Make an immediate **RIGHT** to front of Armstrong Browning Library and **#5 Pippa Statue**.
23. Turn **LEFT** and return back to Speight.
24. Turn **RIGHT** on Speight passing **#6 Waco Hall**.
25. **Cross** Speight at **#7 Judge Baylor** statue and proceed down Founders Mall to front of Pat Neff Hall.
26. Make a **U-Turn** and return to Speight.
27. Turn **LEFT** on Speight.
28. Turn **LEFT** on sidewalk going kitty-corner toward Bennett Auditorium across street from **#8 Tidwell Bible Building**.
29. Turn **LEFT** in front of **#9 Burleson Hall** with **#10 Two Bells** on the RIGHT.
30. Turn **RIGHT** before **#11 Old Main** (The Quadrangle) passing **#12 Statue of Burleson**.
31. Go out to 5th Street.
32. Turn **LEFT** on 5th to **#13 Fountain**.
33. Turn **LEFT** to **#14 Basketball Memorial**.
34. **Reverse** back out to Fountain and continue down sidewalk on the **LEFT** side of the mall to front of Library.
35. Go **LEFT** on 3rd Street.
36. Go **RIGHT** on Baylor Ave.
37. Take 1st Street to **LEFT** leading to sidewalk.
38. Continue on Sidewalk toward **#15 Fountain**.
39. **Passing** the fountain **continue to end** of building (parking garage).
40. Turn **RIGHT** along the side of parking garage to circle planter.
41. **Continue** past circle to University Parks.
42. **Cross** University Parks at Crosswalk.
43. **Continue** straight ahead to parking lot entrance for Texas Sports Hall of Fame.
44. Go **LEFT** into parking lot and continue past circle. Stay **RIGHT** to wall.
45. **Cross** wall back onto grassy path back to the **FINISH**.

These walk directions and maps may only be used in conjunction with a signed American Volkssport Association athletic waiver. All other uses are prohibited.

BAYLOR CAMPUS 5 km WALK in WACO



1. Gummy Bear
2. Grant Teaff – Baylor Coach 1972-1992
3. Jesus Statue / Clock in tower
4. Bear Pit
5. Pippa statue
6. Waco Hall
7. Judge Baylor
8. Tidwell Bible Building
9. Burleson Hall
10. Two Bells
11. Old Main
13. Statue of Burleson
14. Fountain
15. Basketball Memorial
15. Fountain

DALLAS TREKKERS BAYLOR UNIVERSITY WALK in WACO

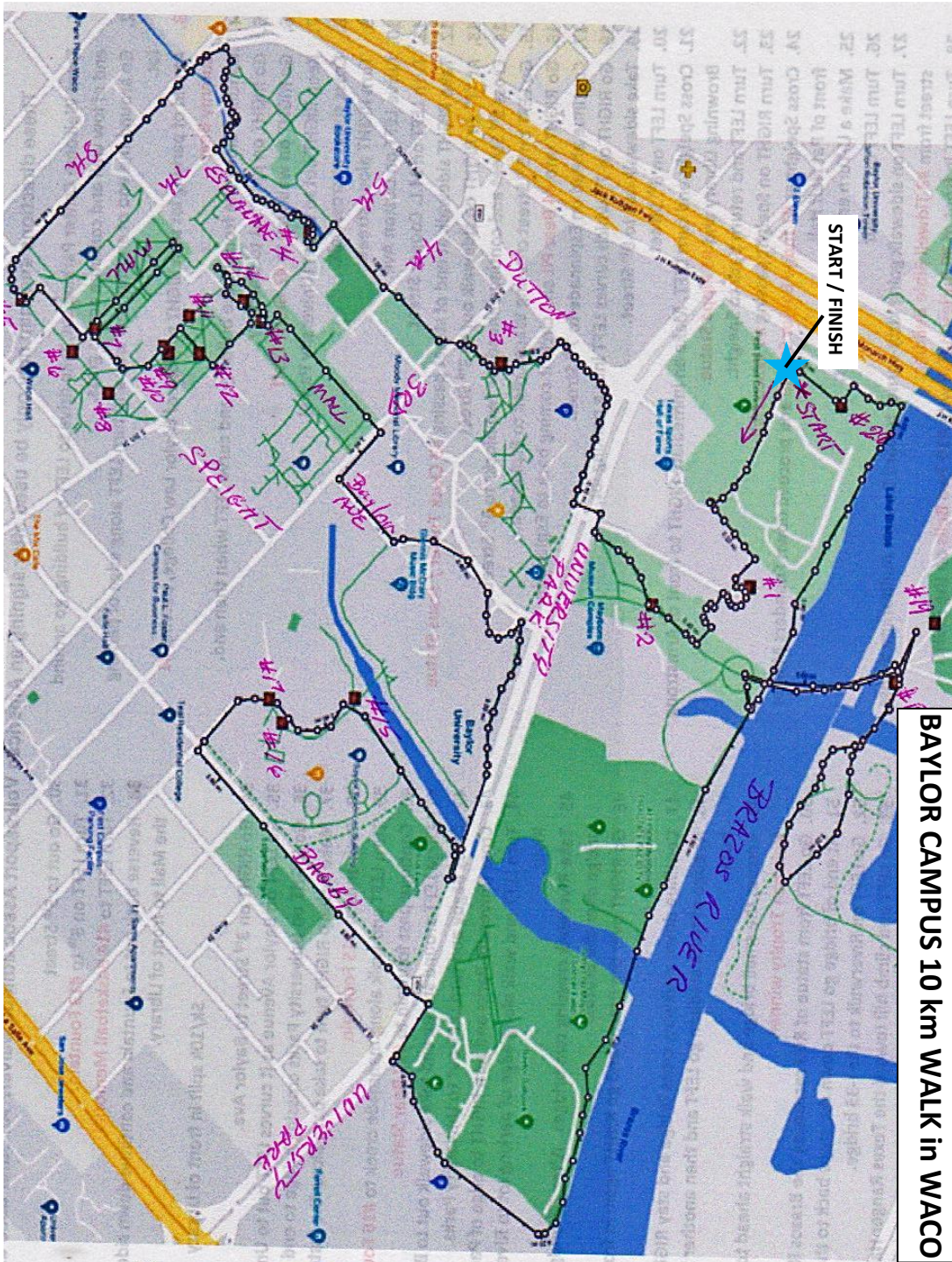
10 KM WALK INSTRUCTIONS

1. From Welcome Center Parking Lot, take drive to **LEFT** of building, go around end of low wall and continue across grass.
2. Go around the end of another low wall and turn **LEFT** along edge of parking lot.
3. At end of parking lot turn **RIGHT** to front of Baylor Law College, passing **#1 Gummy Bear**.
4. Continue along the front of the buildings and curve **LEFT** when then end.
5. Go **RIGHT** on path out to walkway.
6. Go **RIGHT** on walkway to **#2 Grant Teaff**.
7. Keep **RIGHT** out to street (University Parks).
8. **Cross** street at crosswalk.
9. Turn **RIGHT** along street.
10. Curve **LEFT** on Dutton Ave.
11. Turn **LEFT** on M.L. Cooper Street.
12. Take **RIGHT** sidewalk at end of street passing **#3 Clock Tower / Jesus Statue**.
13. At "T" go **RIGHT** on sidewalk out to 3rd Street.
14. **Cross** 3rd Street and continue ahead for two blocks to 5th Street.
15. Go **LEFT** on 5th Street crossing Waco Creek to Esplanade.
16. Go **RIGHT** into **#4 Bear Pit** and circle it coming back to Esplanade.
17. **Continue** ahead on Esplanade to 7th Street.
18. Go **RIGHT** on 7th which curves **LEFT** into a parking lot.
19. Take sidewalk out to 8th Street.
20. Turn **LEFT** on 8th Street.
21. **Cross Speight** and turn **LEFT**. Make an immediate **RIGHT** to front of Armstrong Browning Library and **#5 Pippa Statue**.
22. Turn **LEFT** and return back to Speight.
23. Turn **RIGHT** on Speight passing **#6 Waco Hall**.
24. **Cross** Speight at **#7 Judge Baylor Statue** and proceed down Founders Mall to front of Pat Neff Hall.
25. Make a **U-Turn** and return to Speight.
26. Turn **LEFT** on Speight.
27. Turn **LEFT** on sidewalk going kitty-corner toward Bennett Auditorium across street from **#8 Tidwell Bible Building**.
28. Turn **LEFT** in front of **#9 Burleson Hall** with **#10 Two Bells** on the **RIGHT**.
29. Turn **RIGHT** before #11 Old Main (The Quadrangle) passing **#12 Statue of Burleson**.
30. Go out to 5th Street.
31. Turn **LEFT** on 5th to **#13 Fountain**.
32. Turn **LEFT** to **#14 Basketball Memorial**.
33. **Reverse** back out to Fountain and continue down sidewalk on the **LEFT** side of the Mall to front of Library.
34. Go **RIGHT** on 3rd Street to Baylor Ave.
35. Go **LEFT** on Baylor Avenue as it curves **LEFT** out to University Parks.
36. Go **RIGHT** on University Parks crossing bridge to end of guard rail.
37. Make a sharp **RIGHT** turn to take path along the water.
38. Path ends at **#15 Fountain**.
39. Turn **LEFT** and walk along manmade creek to **#16 Fountain**.
40. **Continue** past fountain to **#17 Bear Statue**.
41. **Circle LEFT** around statue and take sidewalk out to Bagby Ave.
42. **Cross** Bagby and turn **LEFT** out to University Parks.
43. **Cross** University Parks and turn **RIGHT** to edge of Parking Lot.

10 km WALK INSTRUCTIONS, continued.

44. Turn **LEFT** and walk along edge of parking lot to Riverwalk along the Brazos River.
45. Take Riverwalk crossing two bridges. After 2nd bridge take steps leading up to bridge over the Brazos.
46. Go **RIGHT** over the Brazos and go **RIGHT** again in front of **#18 World War II** heroes.
47. **Continue** down walkway, cross bridge and stay **RIGHT**.
48. At edge of track stadium go **LEFT** and then another immediate **LEFT** to circle back.
49. **Recross** the small bridge and walk straight ahead to visit statue **#19 RG3 Heisman Trophy winner**.
50. Go **LEFT** from statue of RG3 recrossing the Brazos River.
51. At end of bridge go **LEFT** down the steps back to the Riverwalk.
52. Go **LEFT** on Riverwalk to the I-35 bridge.
53. Go **LEFT** and climb hill toward the Texas Ranger Hall of Fame.
54. Go **LEFT** to statue **#20 of Erath**.
55. Go **RIGHT** along front of buildings back to the start.

These walk directions and maps may only be used in conjunction with a signed American Volkssport Association athletic waiver. All other uses are prohibited.



BAYLOR CAMPUS 10 km WALK in WACO

1. Gummy Bear
2. Grant Teaff – Baylor Coach 1972-1992
3. Jesus Statue / Clock in tower
4. Bear Pit
5. Pippa statue
6. Waco Hall
7. Judge Baylor
8. Tidwell Bible Building
9. Burleson Hall
10. Two Bells
11. Old Main
12. Statue of Burleson
13. Fountain
14. Basketball Memorial
15. Fountain
16. Fountain
17. Bear Statue
18. World War II heroes
19. RG3 – Heisman Trophy Winner
20. Erath Statue