

The Sun Country Striders  
 Welcomes You to  
 Las Vegas, New Mexico



**San Miguel County**  
 AVA Sanctioned Year Round Event

This walk is composed of 5 and 10km routes and will be available in 2024 only. Las Vegas is the county seat of San Miguel County. The 5k walk passes the historic downtown area, plaza, churches, and parks. The 10k route continues to residential neighborhoods and the New Mexico Highlands University campus.

**Walk Registration:**

Please use the Online Start Box (OSB) to register and complete the event or contact the POC for remote registration. The directions and stamps will be available during the Sun Country Striders Week of Walking April 11-16, 2024 from the POC at selected sites. If wishing to do the walk on the way to the events, contact the POC.

**Walk Completion and Walk Credit:**

Once you have completed the walk, please login to your Online Start Box account click on the "My Start Box" tab, then the "Finish Table" tab, then click on "Go to Finish Table" button for the event you have completed. Use the displayed entry form to submit the date and distance of your walk as well as select applicable AVA Special Programs to generate stamped "virtual" insert cards that you may choose to print out.

**Driving Directions to Start Point:**

The walk starts at San Miguel County Courthouse at 496 W National Ave in Las Vegas. Parking is available along National Ave. From I-25, take the Business-25 toward Las Vegas, then veer left on NM-329 (New Mexico Ave to National Ave. Right on National to the courthouse on the left. Street parking available along National and adjacent streets and behind the courthouse on Valencia.

No restrooms available at the start, but available at various businesses in the area.

**Table of Contents:**

Use the following table to guide what portion of this document you may wish to print out.

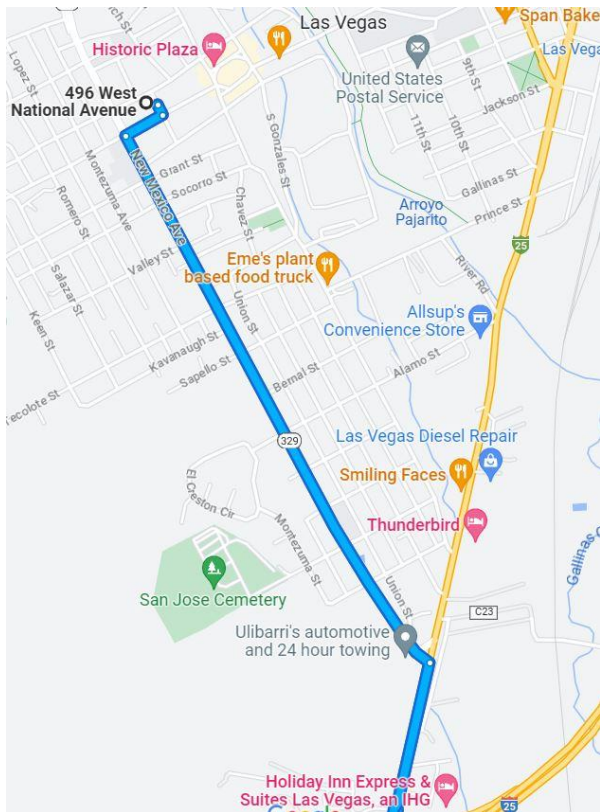
Section Contents	Pages
Introduction, Walk Registration/Completion, Driving Directions, and Table of Contents	1
Walk Directions - 5k	2-3
Walk Directions - 10k	4-5

## LAS VEGAS – SAN MIGUEL COUNTY – 5K

Walk starts at the San Miguel Courthouse at 496 W National in Las Vegas. From I-25, take Business-25 toward downtown Las Vegas. Veer left on NM-329 (New Mexico Ave) to National Ave, then right on National to the courthouse on left. Parking available on street and behind the courthouse.

## Special Programs: Town Hall

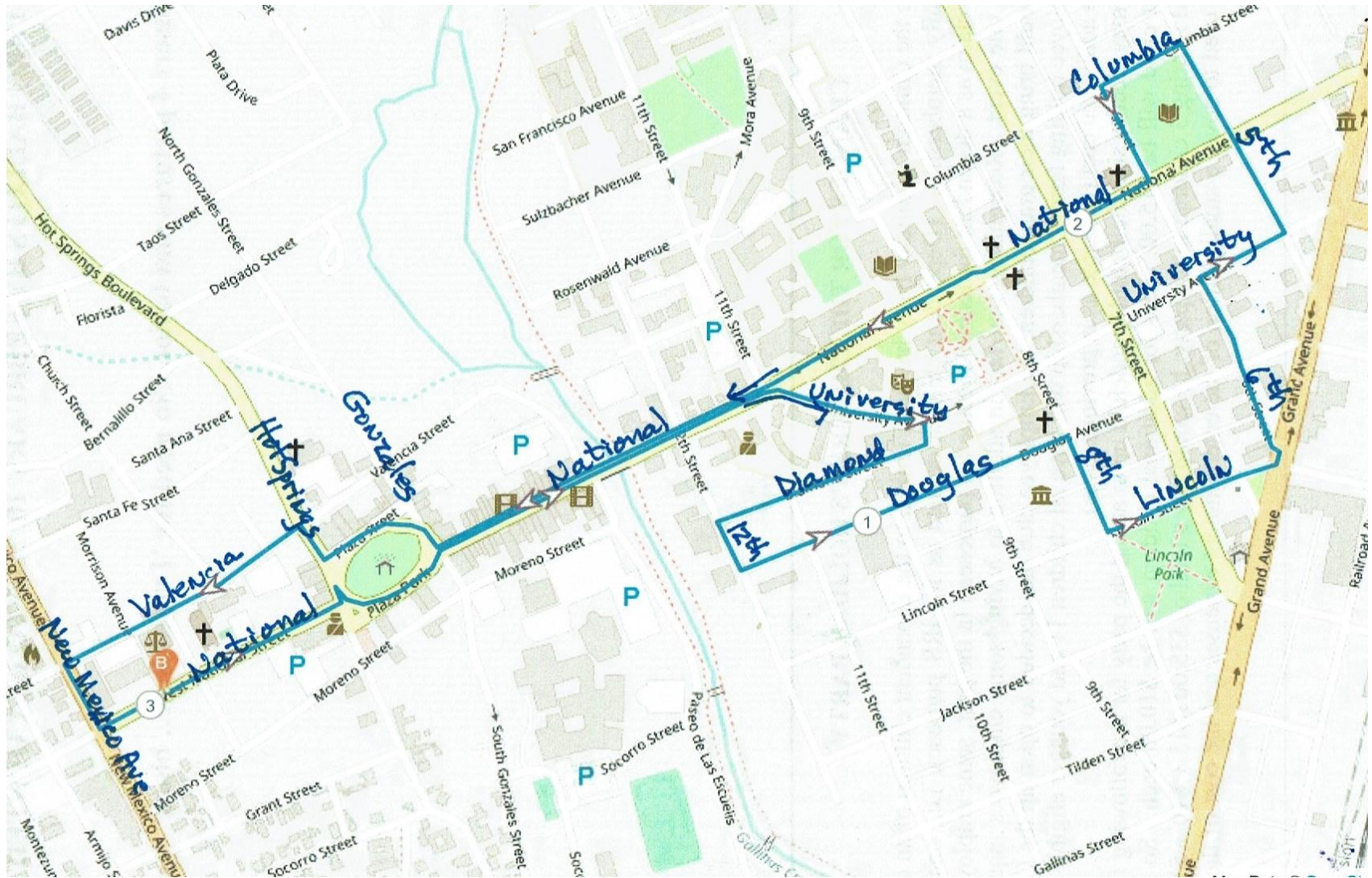
These walk directions and maps may only be used in conjunction with a signed American Volkssport Association athletic waiver. All other uses are prohibited.



1. Facing the courthouse, **RIGHT** on National toward the Our Lady of Sorrows Church.
2. Continue on National to the plaza staying on the right side. Note the various statues.
3. Continue on Bridge/National to University Ave which curves off from National on the right.
4. **RIGHT** on University to Diamond St, then **RIGHT** on Diamond as it curves to the right back to 12<sup>th</sup>.
5. **LEFT** on 12<sup>th</sup> 1 block to Douglas Ave.

6. **LEFT** on Douglas 4 blocks to 8<sup>th</sup> St.
7. **RIGHT** on 8<sup>th</sup> 1 block to Lincoln St (no sign).
8. **LEFT** on Lincoln (park on right) 2 block to 6<sup>th</sup>.
9. **LEFT** on 6<sup>th</sup> 2 blocks to University passing the Calumet Cowgirl mural.
10. **RIGHT** on University 1 block to 5<sup>th</sup> St passing the Old Las Vegas City Hall
11. **LEFT** on 5<sup>th</sup> 2 blocks to Columbia passing behind the Carnegie Library, then **LEFT** on Columbia to 6<sup>th</sup>, and **LEFT** on 6<sup>th</sup> 1 block to National passing in front of the library.
12. **RIGHT** on National about 1k returning to the Plaza.
13. **RIGHT** at the plaza to the street, then **LEFT** on street 1 block to Hot Springs Blvd.
14. **RIGHT** on Hot Springs 1 block to Valencia.
15. **LEFT** on Valencia about 4 blocks to New Mexico Ave, then **LEFT** on New Mexico 1 block to National, and **LEFT** again on National returning to your car. **END of 5k walk.**

**Event related assistance:  
Helen Hull: 972-530-1026**



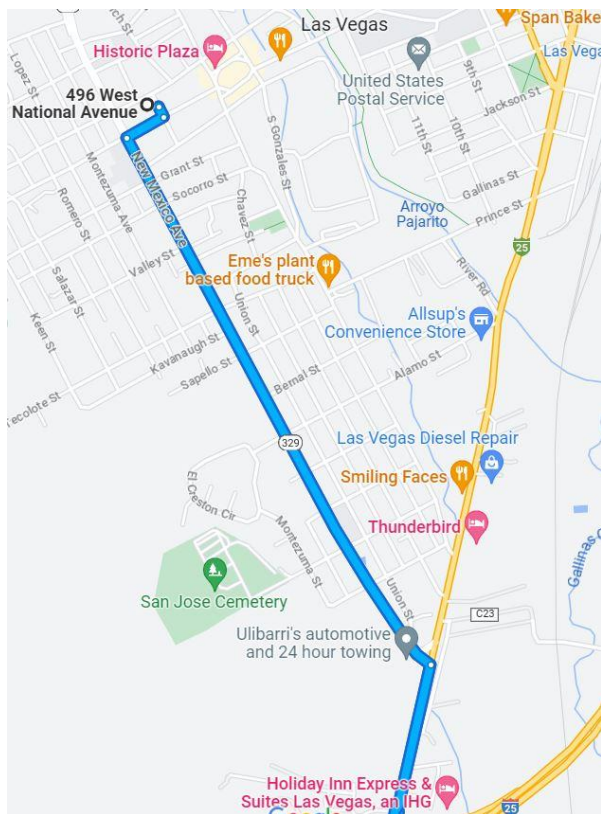
Las Vegas – 5k

## LAS VEGAS – SAN MIGUEL COUNTY – 10K

Walk starts at the San Miguel Courthouse at 496 W National in Las Vegas. From I-25, take Business-25 toward downtown Las Vegas. Veer left on NM-329 (New Mexico Ave) to National Ave, then right on National to the courthouse on left. Parking available on street and behind the courthouse.

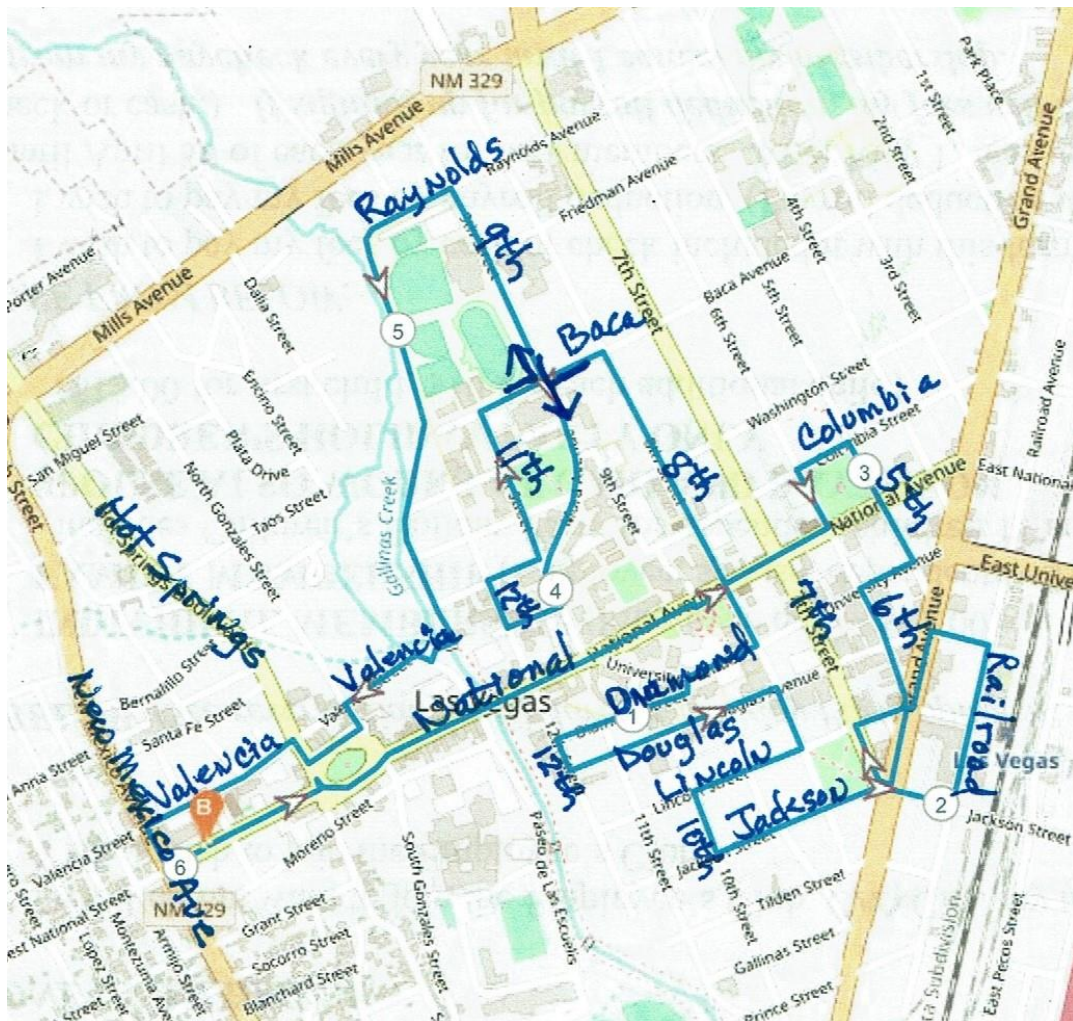
Special Programs: City Hall

These walk directions and maps may only be used in conjunction with a signed American Volkssport Association athletic waiver. All other uses are prohibited.



1. Facing the courthouse, **RIGHT** on National toward the Our Lady of Sorrows Church.
2. Continue on National to the plaza staying on the right side. Note the various statues.
3. Continue on Bridge/National to 4+ blocks to 8<sup>th</sup>.
4. **RIGHT** on 8<sup>th</sup> St to University, then **RIGHT** on University to Diamond (on left only).
5. **VEER LEFT** on Diamond and continue to 12<sup>th</sup> St.
6. **LEFT** on 12<sup>th</sup> 1 block to Douglas Ave.
7. **LEFT** on Douglas 4 blocks to 8<sup>th</sup> St.
8. **RIGHT** on 8<sup>th</sup> 1 block to Lincoln St (no sign).
9. **RIGHT** on Lincoln 2 block to 10<sup>th</sup>.
10. **LEFT** on 10<sup>th</sup> 1 block to Jackson.
11. **LEFT** on Jackson 3 blocks to 7<sup>th</sup> St.
12. **VEER RIGHT** on Jackson 1 block to Railroad Ave.
16. **LEFT** on Railroad 2 blocks to Douglas, then **LEFT** on Douglas 1 block to Grand Ave.
17. **LEFT** on Grand 2 blocks to the 7<sup>th</sup> and Jackson intersection.
18. **RIGHT** on 7<sup>th</sup> 1 block to Lincoln.
19. **RIGHT** on Lincoln 1 block to 6<sup>th</sup>.
20. **LEFT** on 6<sup>th</sup> 2 blocks to University (no sign) passing the Calumet Cowgirl mural.
21. **RIGHT** on University 1 block to 5<sup>th</sup> St passing the Old Las Vegas City Hall
22. **LEFT** on 5<sup>th</sup> 2 blocks to Columbia passing behind the Carnegie Library, then **LEFT** on Columbia to 6<sup>th</sup>, and **LEFT** on 6<sup>th</sup> 1 block to National passing in front of the library.
23. **RIGHT** on National 2 blocks to 8<sup>th</sup>.
24. **RIGHT** on 8<sup>th</sup> 3 blocks to Baca.

25. **LEFT** on Baca 1 block to 9th.
26. **LEFT** on 9th to 11<sup>th</sup> as it curves to the right and becomes Mora.
27. **LEFT** on 11<sup>th</sup> 1 block to Columbia (no sign).
28. **RIGHT** on Columbia 1 block to 12<sup>th</sup>.
29. **RIGHT** on 12<sup>th</sup> 1 block to Rosenwald.
30. **RIGHT** on Rosenwald 1 block to 11<sup>th</sup> St.
31. **LEFT** on 11<sup>th</sup> 3 blocks to Baca.
32. **RIGHT** on Baca 1 block to 9<sup>th</sup> St.
33. **LEFT** on 9<sup>th</sup> 2 blocks to Raynolds.
34. **LEFT** on Raynolds to the end and trailhead.
35. **LEFT** on creek trail about ½ mile to a pedestrian bridge.
36. **RIGHT** across the bridge to a street (no sign).
37. **RIGHT** on the street as it curves to the left and becomes Valencia. Continue on Valencia 1 block to Gonzales (no sign).
38. **LEFT** on Gonzales 1 short block to the plaza.
39. **RIGHT** along the street 1 block to Hot Springs Blvd.
40. **RIGHT** on Hot Springs 1 block to Valencia.
41. **LEFT** on Valencia about 4 blocks to New Mexico Ave, then **LEFT** on New Mexico 1 block to National, and **LEFT** again on National returning to your car. **END of 10k walk.**



Las Vegas – 10k