

Driving Directions to Aberdeen:

Moccasin Creek Softball & Soccer Complex 1202 10th Ave SE, Aberdeen SD.

From the east (Sioux Falls) take I-29 exit #207 to US-12 West. Turn west for 75 miles to S Dakota St, Aberdeen SD. Turn left on S Dakota St for one third mile to 10th Ave SE. Turn left on 10th Ave for .3 mile to S Cochrane St. Turn right on Cochrane St for about ½ mile to the rest rooms on the right and the starting point. Park near restrooms, plenty of parking here.

From the west (Rapid City) take I-90 exit #112 US-14 east for 133 miles to US-83. Turn left on US-83 for 68 miles to US-12. Turn right on US-12 to for 77 miles to S Dakota St, Aberdeen SD. Turn right on S Dakota St for .3 mile to 10th Ave SE. Turn left on 10th Ave for .3 mile to S Cochrane St. Turn right on Cochrane St for about ½ mile to the rest rooms on the right and starting point. Park near restrooms, plenty of parking here.

Keep in mind that many small towns in South Dakota do not have sidewalks on every street. Please use the sidewalks where possible, and if not available please walk on the left side of the street, unless otherwise instructed.

Aberdeen 10K Walk Instructions:

1. Facing the rest rooms turn left on S Cochrane St to E Melgaard Rd.
2. Turn right on Melgaard Rd to S Dakota St on the left. Just before the Moccasin Creek bridge.
3. Turn right on the Hiking/Biking trail to just past the Moccasin Creek Dog Park at the small garage type Bldg. on the right. Continue to the next trail left.
4. Turn left, cross Moccasin Creek pedestrian bridge. Continue straight past rest rooms on the right to S Dakota St. (no sign)
5. Cross and turn right on S Dakota for one short block to SE 12th Ave.
6. Turn left on 12th Ave to the Northern State University Campus. (please use the NSU Campus map to aid navigation through the Campus) Continue on 12th St to S Kline St on the right.
7. Turn left, keeping Dakotah Hall and Spafford Hall on the right walk to the intersection in front of Spafford Hall on the right. Turn right on the sidewalk that angles to the right to the Krikac Administration Building.

8. Turn left past the front of the building to the next intersection.
9. Turn right and then left on the walkway to the T intersection.
10. Turn right to the next intersection and angle left to the T intersection.
11. Turn right around the curve left to the next T intersection.
12. Turn right passing Graham Hall and Lincoln Hall to SE 12th Ave.
13. Turn left on 12th Ave to Main St.
14. Turn right on Main St to SE 6th Ave.
15. Carefully cross 6th Ave and continue one block on Main St to SE 5th Ave. Note the mural just to the right across 5th Ave.
16. Continue on Main St to SE 1st Ave.
17. Turn right on 1st Ave a short block to Market St. The Brown County Court House is to the left.
18. Turn left on Market for one block to SE Railroad Ave.
19. Turn right on Railroad Ave for one block to Court St.
20. Turn right on Court St for one block to SE 1st Ave.
21. Turn left on 1st Ave passing Central Park on the right to S Kline St.
22. Turn right on Kline St for one block to SE 2nd Ave.
23. Turn right on 2nd Ave to Lincoln St.
24. Turn right on Lincoln St a short distance to Aberdeen City Hall on the right.
25. Turn around, reverse direction on Lincoln St to SE 6th Ave.
26. Carefully cross 6th Ave and continue one block on Lincoln St to SE 7th Ave.
27. Turn left on 7th Ave to S Arch St.
28. Turn right on Arch St to SE 8th Ave.
29. Turn left on 8th Ave to S Dakota St.
30. Turn left on S Dakota St to the road/parking lot just before the Stop Light at SE 6th Ave.
31. Turn right to SE Jackson St.
32. Turn left on Jackson St one block to SE 6th Ave.
33. Turn right on 6th Ave passing the Veterans Memorial in Anderson Park on the right to the small stop sign just before a bridge.
34. Turn a sharp right on the trail, Moccasin Creek is on your left.
35. Continue on the trail to SE 8th Ave. Turn right then left at the crosswalk to continue on the Hiking/Biking trail to SE 10th Ave.
36. Cross and turn left on 10th Ave for one long block to S Cochrane St.
37. Cross and turn right on Cochrane St to return to the Start/Finish.

Don't forget to go back into the OSB System to finish/complete the walk



For emergencies call 911. POC Gary Lofswold 757
508-2537 NCRD is Susan Pinneke 515 423-8437

Aberdeen 5K Walk Instructions:

1. Facing the rest rooms turn left on S Cochrane St to E Melgaard Rd.
2. Turn right on Melgaard Rd to S Dakota St on the left. Just before the Moccasin Creek bridge.
3. Turn right on the Hiking/Biking trail to the Moccasin Creek Dog Park at the small garage type Bldg. on the right. Continue to the next trail left.
4. Then turn left and cross Moccasin Creek pedestrian bridge. Stay straight past rest rooms on the right to S Dakota St. (no sign)
5. Cross and turn right on S Dakota for one short block to SE 12th Ave.
6. Turn left on 12th Ave to Northern State University Campus. (please use the NSU Campus map to aid navigation through the Campus) Continue on 12th Ave to just past Dakotah Hall on the left.
7. Turn left on the first sidewalk past Dakotah Hall, pass Spafford Hall and then Krikac Administration Building on the left, signs are above the entrances.
8. At the first sidewalk past Krikac Admin. Bldg. turn left to the second intersection.
9. Turn left, the Krikac building is still on your left. Continue to the last walkway angling to the right.
10. Angle right then left on the walkway passing Spafford Hall on the left to SE 12th St.
11. Cross 12th St and continue straight on the right side of S Kline St to SE 10th Ave.
12. Turn right on 10th Ave to S Cochrane St.
13. Cross and turn right on Cochrane St to return to the Start/Finish.

Don't forget to go back into the OSB System to finish/complete the walk




AMERICA'S WALKING CLUB

— ESTABLISHED 1976 —



Veterans Memorial



Other Seasonal Events sponsored by The Prairie Wanderers Volkssport Club are:

1. Brookings SD, University Stroll, **OSB**
2. Pierre SD, Capital Walk, **OSB** (Year Around)
3. Sioux Falls SD, Outdoor Campus Walk, **OSB**
4. Sioux Falls SD, Big Sioux River Walk
5. Watertown SD, City Walk
6. Madison, Lake County Walk, **OSB**
7. Clear Lake SD, Duel County Walk, **OSB**
8. Mitchell SD, Corn Palace Walk **OSB**
9. Vermillion SD, Clay County Walk, **OSB**

A Traditional Event in Gregory SD on September 21st 2024, Dannie Peters Memorial Walk

(SEE THE AVA WEBSITE FOR MORE DETAILS (myava.org))

5

ABERDEEN 5K ROUTE

5.00 km

Distance

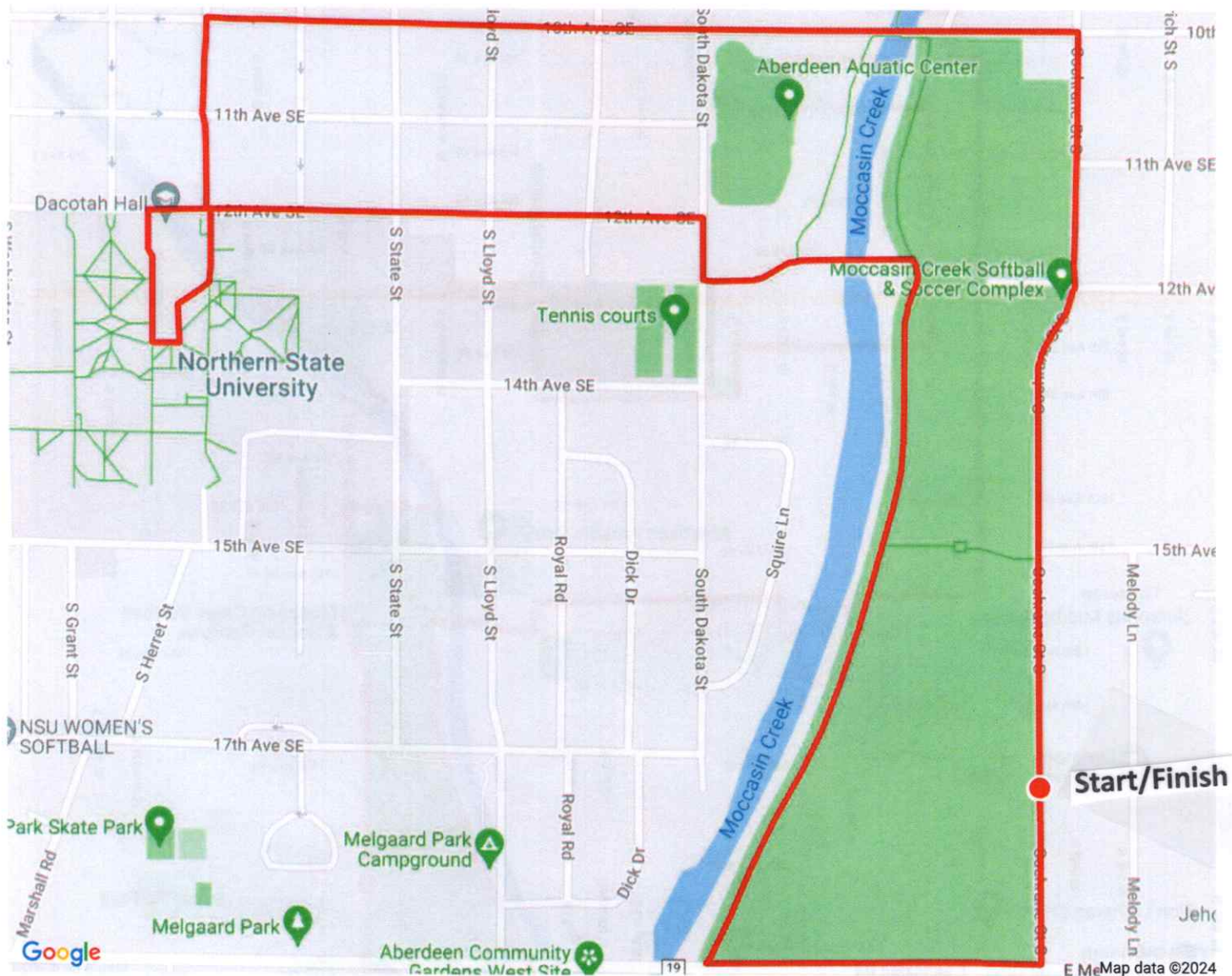
10 m

Elevation Gain

Walk

Activity Type

Notes



6

ABERDEEN 10K ROUTE

10.07 km

Distance

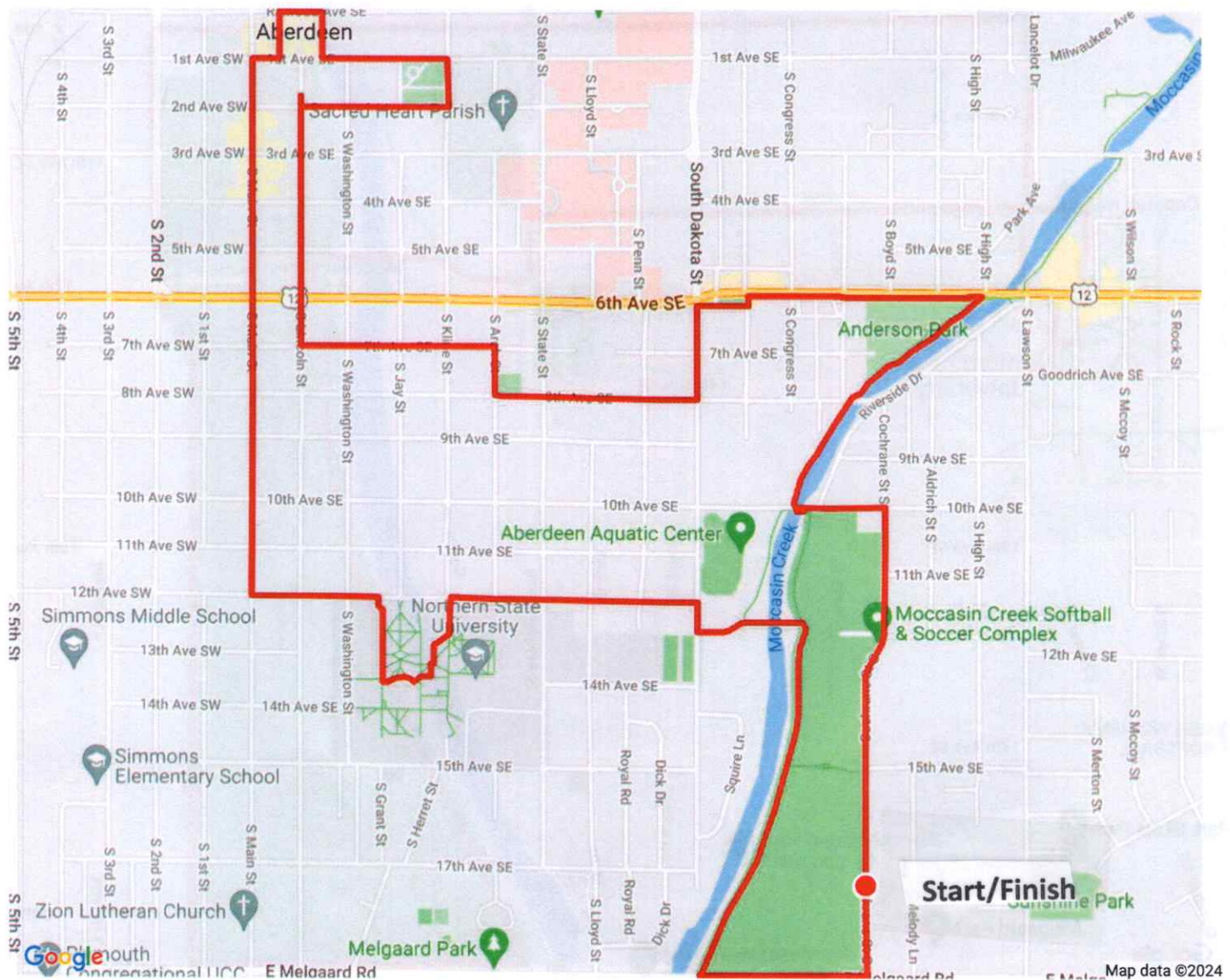
18 m

Elevation Gain

Walk

Activity Type

Notes





NORTHERN STATE UNIVERSITY



GAMEDAY AND OVERFLOW PARKING

DIRECTIONS TO CAMPUS

From Highway 281 South - Turn east onto Melgaard Road. Turn north onto Lincoln Street. Turn east onto 12th Avenue S.E.

From Highway 281 North - Turn east onto 6th Avenue S.E. (or Highway 12). Turn south onto Main Street. Turn east onto 12th Avenue S.E.

From Highway 12 East - Turn south onto State Street. Turn west onto 12th Avenue S.E.

From Highway 12 West - Turn south onto Main Street. Turn east onto 12th Avenue S.E.

1. Wolves Memorial Suites (residence)
 2. Britscoe Hall (residence)
 3. Lincoln Hall
 4. Graham Hall
 5. Student Center (admissions)
 6. Beulah Williams Library
 7. Great Plains West (residence)
 8. Steele Hall (residence)
 9. Campus Green
 10. Technology Center
 11. Mewaldt-Jensen
 12. Research Greenhouse
 13. Seymour Green
 14. McArthur-Welsh Hall (residence)
 15. Dacotah Hall (financial aid and registrar)
 16. Spafford Hall
 17. Krikac Administration Building
 18. H.P. Gerber Building
 19. Great Plains East (residence)
 20. Kramer Hall (residence)
 21. Johnson Fine Arts Center
 22. International Sculpture Garden, Baumgart Plaza
 23. Facilities Management Building
 24. Heating Plant
 25. Jewett Regional Science Education Center
 26. Barnett Physical Education and Convocation Center
 27. Dacotah Bank Stadium and Koehler Hall of Fame Softball Field
 28. Beckman Building (development and alumni)
 29. Athletic and Recreation Fields
 30. Tennis Courts
- Parking
 Motorcycle Parking





10K Route
12th Ave

1. Wolves Memorial Suites (residence)
2. Briscoe Hall (residence)
3. Lincoln Hall
4. Graham Hall
5. Student Center (admissions)
6. Beulah Williams Library
7. Great Plains West (residence)
8. Steele Hall (residence)
9. Campus Green
10. Technology Center
11. Mewaldt-Jensen
12. Research Greenhouse
13. Seymour Green
14. McArthur-Welsh Hall (residence)
15. Dacotah Hall (financial and and registrar)
16. Spafford Hall
17. Krikac Administration Building
18. H.P. Gerber Building
19. Great Plains East (residence)
20. Kramer Hall (residence)
21. Johnson Fine Arts Center
22. International Sculpture Garden, Baumgart Plaza
23. Facilities Management Building
24. Heating Plant
25. Jewett Regional Science Education Center
26. Barnett Physical Education and Convocation Center
27. Dacotah Bank Stadium and Koehler Hall of Fame Softball Field
28. Beckman Building (development and alumni)
29. Athletic and Recreation Fields
30. Tennis Courts

HHH Parking
Motorcycle Parking



NORTHERN STATE UNIVERSITY

DIRECTIONS TO CAMPUS

From Highway 281 South - Turn east onto Melgaard Road. Turn north onto Lincoln Street. Turn east onto 12th Avenue S.E.

From Highway 281 North - Turn east onto 6th Avenue S.E. (or Highway 12). Turn south onto Main Street. Turn east onto 12th Avenue S.E.

From Highway 12 East - Turn south onto State Street. Turn west onto 12th Avenue S.E.

From Highway 12 West - Turn south onto Main Street. Turn east onto 12th Avenue S.E.

8

9

These walk directions and maps may only be used in conjunction with a signed American Volkssport Association athletic waiver. All other uses are prohibited.