

Driving Directions to Prentis Park:

Prentis Park at 34 Prentis Ave: From north or south on I-29 take exit #26, South Dakota Highway 50. Go west on SD-50 for 5.25 miles to the intersection with Business Route 50. Continue straight onto Business Route 50 (E Cherry St) for 1.3 miles to N Plum St. Turn left on Plum St for a quarter of a mile to Clark St. Turn left on Clark and take the first open parking spot on the right side of Clark St. The start point is the picnic shelter in the park.

Keep in mind that many small towns in South Dakota do not have sidewalks on every street. Please use the sidewalks where possible, and if not available please walk on the left side of the street, unless otherwise instructed.

Special Programs: Par for the Course, Town Hall/City Hall, Walking with America's Veterans, Mayflower – 400th Anniversary Walk.

Vermillion 10K Walk Instructions:

1. A rest room is to the left the picnic shelter. From the picnic shelter walk to E Clark St.
2. Turn right on Clark St to N Prentis St. Turn left cross Clark St and turn right to continue on the left side Clark St to N Norbeck St.
3. Turn Left on Norbeck and walk on the left side of Norbeck St to E Cherry St.
4. Turn left on Cherry St to N Pine St.
5. Cross and turn left on Pine St to Campus Dr. No sign, but it is across from 431 N Pine St on the left.
6. **Please use the USD map to assist navigating on the campus.** Turn right on Campus Dr to the Delzell Education Center sign.
7. Turn left, using the crosswalk, cross Campus Dr to another Crosswalk on the right.
8. Turn right on the crosswalk and continue straight ahead to the next intersection of walkways.
9. Continue across and angle left passing a park bench on the right to the Y intersection. Keep right to the Belbas Center sign. Turn left and then right to the front of the Danforth Chapel. Then walk to the second intersection on the left.
10. Turn left and continue to the parking lot. Keep straight with the

- parking lot on your left and the building on the right. Continue to the Stop sign at E Clark St. The National Music Museum is on your right.
11. Turn right on Clark St to North Dakota St.
 12. Cross and turn right on North Dakota St to E Cherry St. Restrooms available in the McDonalds.
 13. Turn left on Cherry St. When the sidewalk ends at Carr St, continue straight on the service road to where the sidewalk resumes. Then continue a short distance to Stanford St.
 14. Turn left on Stanford to W Main St.
 15. Turn left on Main St to just before 12th St.
 16. Turn right carefully cross Main St to the small park. Take a break here, see the view of Old Vermillion and the Vermillion River in the distance.
 17. Retrace your steps back across W Main St.
 18. Turn right on Main St passing the Clay County Court House, and the Veterans Memorial at the stairs up on the left. Turn left up the stairs and visit the memorial. Return to Main St and turn left to N Center St.
 19. Cross and turn left on Center St for one block, passing the Vermillion City Hall on the right. (restrooms in the City Hall) Continue on Main St to W National St.
 20. Turn right on National St for one block to N Elm St.
 21. Cross and turn right on Elm St for one block to W Main St.
 22. Turn left on Main St to N Pine St.
 23. Cross and turn right on Pine St to E Lewis St.
 24. Turn left on Lewis for one short block to S Plum St.
 25. Cross and turn left on Plum St to Main St.
 26. Cross and turn right on Main St to Prentis St.
 27. Turn left on Prentis St to E Clark St.
 28. Turn left on Clark St to return to your car at the Start/Finish.

Don't forget to go back into the OSB System to finish/complete the walk



For emergencies call 911. POC Gary Lofswold 757 508-2537 NCRD is Susan Pinneke 515 423-8437



AMERICA'S WALKING CLUB

— ESTABLISHED 1976 —

Special Programs: Par for the Course, Town Hall/City Hall, Walking with America's Veterans, Mayflower – 400th Anniversary Walk.

Vermillion 5K Walk Instructions:

1. A rest room is just to the left of the picnic shelter. From the picnic shelter walk to E Clark St.
2. Turn left on Clark St to N Plum St.
3. Cross Plum St and turn right to cross E Clark St.
4. Turn left to continue on Clark St to N Pine St.
5. Cross and turn right on Pine St. to E Campus Dr. No sign, but it is across from 431 N Pine St on the right.
6. **Please use the USD map to assist navigating on the campus.** Cross and turn left on Campus Dr to the Delzell Education Center sign.
7. Turn left, using the crosswalk, cross Campus Dr to another Crosswalk on the right.
8. Turn right on the crosswalk and continue straight ahead to the next intersection of walkways.
9. Continue across and angle left passing a park bench on the right to the Y intersection. Keep right to Belbas Center sign. Turn left and then right to the front of Danforth Chapel. Then walk to the second intersection on the left.
10. Turn left and continue to the parking lot. Keep straight with the parking lot on your left and the building on the right. Continue to the Stop sign at E Clark St. The National Music Museum is on your right.
11. Turn right on Clark St to N Walnut St.
12. Cross and turn left on Walnut St to W Main St.
13. Turn right on Main St a short distance to just past 12th St. No street is visible from here, but there are park benches across Main St.
14. Turn left carefully cross Main St to the small park. Take a break here, see the view of Old Vermillion and

the Vermillion River in the distance.

15. Retrace your steps back across Main St. Turn right on Main. You will pass the Clay County Court House/Veterans Memorial on the left.
16. Turn left up the steps to visit the memorial, then return to Main St. Turn left on Main St to Center St. There are several murals along Main St.
17. Cross and turn left on Center St passing the Vermillion City Hall on the right. (rest rooms inside of city hall) Continue to W National St.
18. Turn right on National St for one block to N Elm St.
19. Cross and turn right on Elm St for one block to W Main St.
20. Turn left on Main St to N Plum St.
21. Cross and turn left on Plum St to E Clark St.
22. Turn right on Clark St to return to your car and the Start/Finish.

Don't forget to go back into the OSB System to finish/complete the walk

Other Seasonal Events sponsored by The Prairie Wanderers Volkssport Club are:

1. Brookings SD, University Stroll, **OSB**
2. Pierre SD, Capital Walk, **OSB** (Year Around)
3. Sioux Falls SD, Outdoor Campus Walk, **OSB**
4. Sioux Falls SD, Big Sioux River Walk
5. Watertown SD, City Walk
6. Aberdeen SD, Brown County Walk, **OSB**
7. Clear Lake SD, Duel County Walk, **OSB**
8. Mitchell SD, Corn Palace Walk **OSB**
9. Madison SD, Lake County Walk, **OSB**

**A Traditional Event in Gregory SD on September 21st 2024, Dannie Peters Memorial Walk
(SEE THE AVA WEBSITE FOR MORE DETAILS (myava.org))**





These walk directions and maps may only be used in conjunction with a signed American Volkssport Association athletic waiver. All other uses are prohibited.

VERMILLION 10K ROUTE

9.94 km

Distance

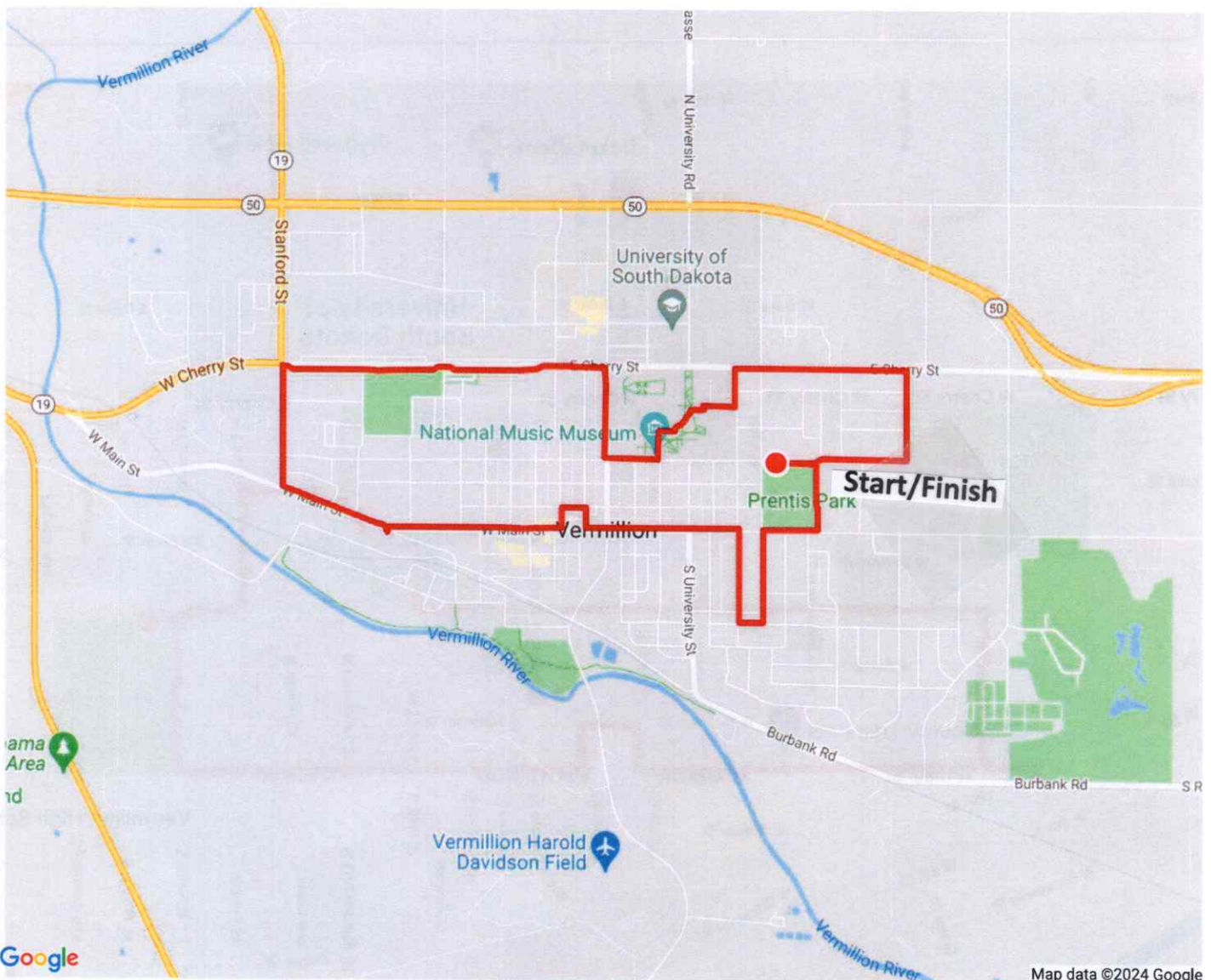
41 m

Elevation Gain

Walk

Activity Type

Notes



VERMILLION 5K ROUTE

5.23 km

Distance

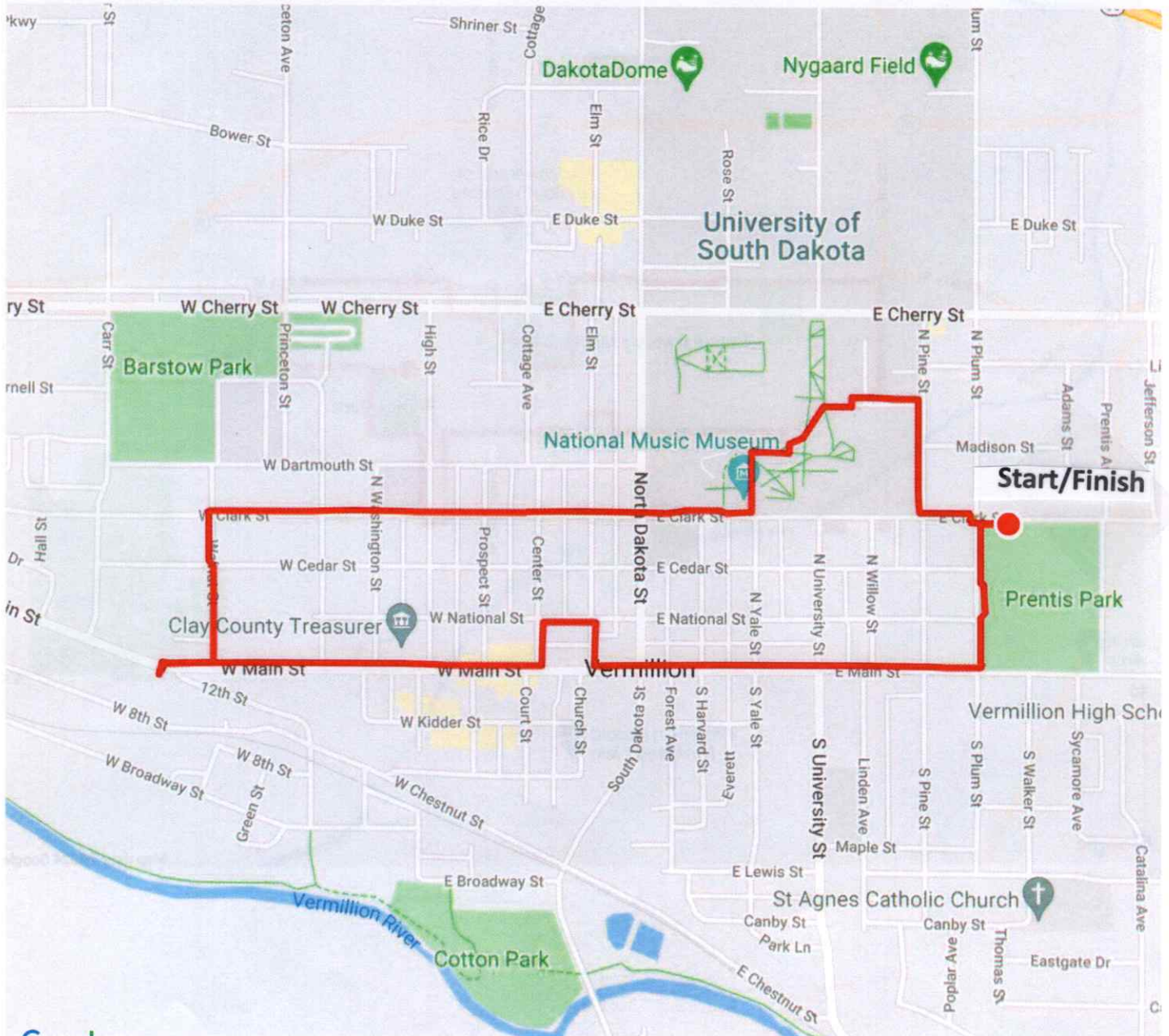
31 m

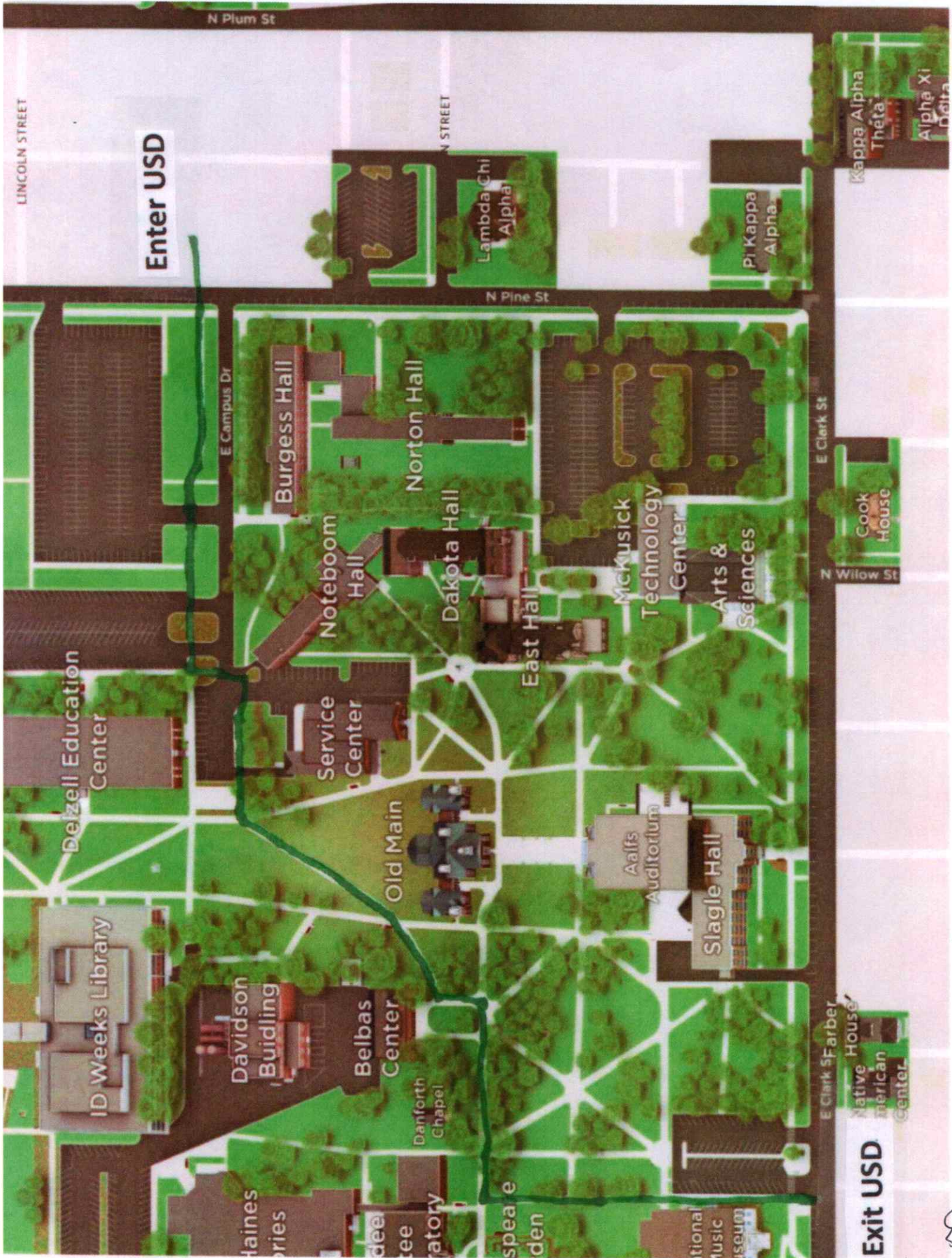
Elevation Gain

Walk

Activity Type

Notes





N Plum St

LINCOLN STREET

Enter USD

N STREET

Lambda Chi Alpha

Pi Kappa Alpha

Kappa Alpha Theta
Alpha Xi Delta

E Campus Dr

Burgess Hall

Norton Hall

Noteboom Hall

Dakota Hall

Mckusick Technology Center

Arts & Sciences

Cook House

N Willow St

E Clark St

Dezell Education Center

Service Center

East Hall

Old Main

Aalfs Auditorium

Slagle Hall

ID Weeks Library

Davidson Buidling

Belbas Center

Danforth Chapel

E Clark & Farber

Native House
American Center

Haines
ories

de
ee
ratory

spee
den

ational
Music
useum

Exit USD

8