




Lake City Walk

SN125789 - 2026 / Y3433



Contents	Page
Table of Contents/Event Details	1
Walk Directions	2-3

Lake City is on the shores of Lake Pepin, the largest lake on the Mississippi River and the birthplace of water skiing. Walk Hok-Si-La campground, Ohuta Beach, Gold Star Mothers, and Patton Parks.

EVENT TYPE: Seasonal Walk

DATES: Mon, Apr 1st until Tue, Dec

31st, 2025, TIMES: Dawn to Dusk

DISTANCE: 5 and 10 km rated 1A

CONTACT: Patty Svien, svien65@hbc.com, 651 345- 4383

COUNTY: Goodhue County

SPECIAL PROGRAMS: Centurion Achievement Challenge; IVV-Americas; Par-For-The-Course; Step to the Beat; Walking the United States - States; Walking the USA, A - Z; Walking with America's Veterans

AWARD: IVV CREDIT ONLY

IMPORTANT EVENT INFORMATION: Free parking and a bathhouse with toilets at the start point. Water is shut off from Oct 15 to April 1 but there are pit toilets on the trail all year. Another bath house with toilet at Ohuta Park. There is also a Kwik Trip on Hwy 61. The event runs until December 31 to take advantage of the beautiful fall colors. The trail along Hok-Si-La is not plowed in winter.

Restrooms: Yes, Pets: Yes, Strollers: Easy, Wheelchairs: Easy

Driving Directions: Hok-Si-La Municipal Park and Campground is at 2500 U.S. Hwy 61 in Lake City, MN 55041. Lake City is approximately 55 miles SE of the Twin Cities on Highway 61. Take Hwy 61 south to Hastings, then Hwy 316 for ten miles to return to Hwy 61 through to Lake City. Hok-Si-La is on the north side of Lake City on the left. Parking lot is in front of the office with overflow parking on the opposite side of the entrance road.

COMMENTS: Lake City Hall, adjacent to Patton Park, is on the Historic Register. A statue of Ralph Samuelson, the inventor of water skiing is at the intersection of E Chestnut and Park St.


The OSB system does not deduct any walking fee from a walkers Event Bank until they have submitted walk completion info including the date the event was walked, the distance walked, and the selection of applicable special programs that walker is participating in. Nevertheless, a fee of \$2 for a downloaded PDF is deducted from the users Event Bank when the PDF is downloaded. Later, any PDF fees are credited back to a walkers Event Bank when he/she submits the walk completion info as a paying for credit walker. Note however that the \$2 coupon for the downloaded PDF expires in 60 days. Also note that an event registration expires after 30 days, but if your registrations lapses, you may re-register without cost.



Lake City Walk

Hok-Si-La Campground and Lakeshore 10 km

Copyright 2026 by Twin Cities Volkssport



1. Exit the parking lot towards the park office and pass it on the right
2. **Right** at the four-way intersection before the playground
3. **Keep to the Right** and loop through the southern campground and back to the intersection
4. **Continue straight** on the trail with the park office on the left
5. **Loop** back to the park office and start point
6. **Exit Hok-Si-La Park** along the park entrance road
7. **Left** onto the sidewalk with Hwy 61 on the right
8. **Stay** on the lakeshore path. In 2.7 km you will reach Gold Star Memorial Park on the right
9. **Continue** on sidewalk as it follows Park St on the right and Ohuta beach on the left
10. Continue walking past the Pavilion on your right to the street ahead and cross the street to the sidewalk along the inner harbor boat docks on the left, and harbor parking lot on your right. This sidewalk will take you to the Lake City Marina building
11. Once at the Marina building walk around to the back side of the building to the outer harbor. There is a sidewalk on the breakwater. Walk to the end of the breakwater
12. **Turn around** and return to the Hok-Si-La start point


Restrooms available at Ohuta Pavilion on Chestnut and Park Sts



In case of Emergency: Dial 911
Event related assistance:
Patty Svien (POC) 651-380-8752
Wayne Heath Club President 651-249-8886
Ken Johnson Regional Director 651-968-6380

Lake City Hok-Si-La 5 km Walk

Copyright 2026 by Twin Cities Volkssport



1. Exit the parking lot towards the park office and pass it on your left
2. Just past the park office and before the playground, **Right** at the four-way intersection
3. **Keep to the Right** and loop through the southern campground and back to the intersection
4. **Continue straight** on the trail with the park office on the left
5. **Loop** back to the park office and start point



In case of Emergency: Dial 911
Event related assistance:
Patty Svien (POC) 651-380-8752
Wayne Heath Club President 651-249-8886
Ken Johnson Regional Director 651-968-6380



These walk directions and maps may only be used in conjunction with a signed American Volkssport Association athletic waiver. All other uses prohibited.



Lake City Walk

Lakeshore to Patton Park 10 km

Copyright 2026 by Twin Cities Volkssport



1. Exit Hok-Si-La Park and turn **Left** onto the sidewalk with Hwy 61 on the right.
2. **Stay** on the lakeshore path. In 2.7 km you will reach Gold Star Memorial Park on the right.
3. **Continue** on sidewalk as it follows Park St on the right and Ohuta beach on the left
4. **Continue** walking past the Pavilion on your right to the street ahead and cross the street to the sidewalk along the inner harbor boat docks on the left. Harbor parking lot on your right.
5. **Right** at the end of the marina parking lot onto Center St crossing Franklin and Washington Sts, Hwy 61 (Lakeshore Dr), and High St.
6. **Pass** Patton Park on the left and City Hall on the right
7. **Right** at Oak St
8. **Right** at Chestnut St returning to the Interactive Fountain.
9. **Left** at the sidewalk with Park St on the left.
10. **Follow** the lakeshore and return to the start point at Hok-Si-La

Restrooms available at Ohuta Pavilion on Walnut and Park Sts



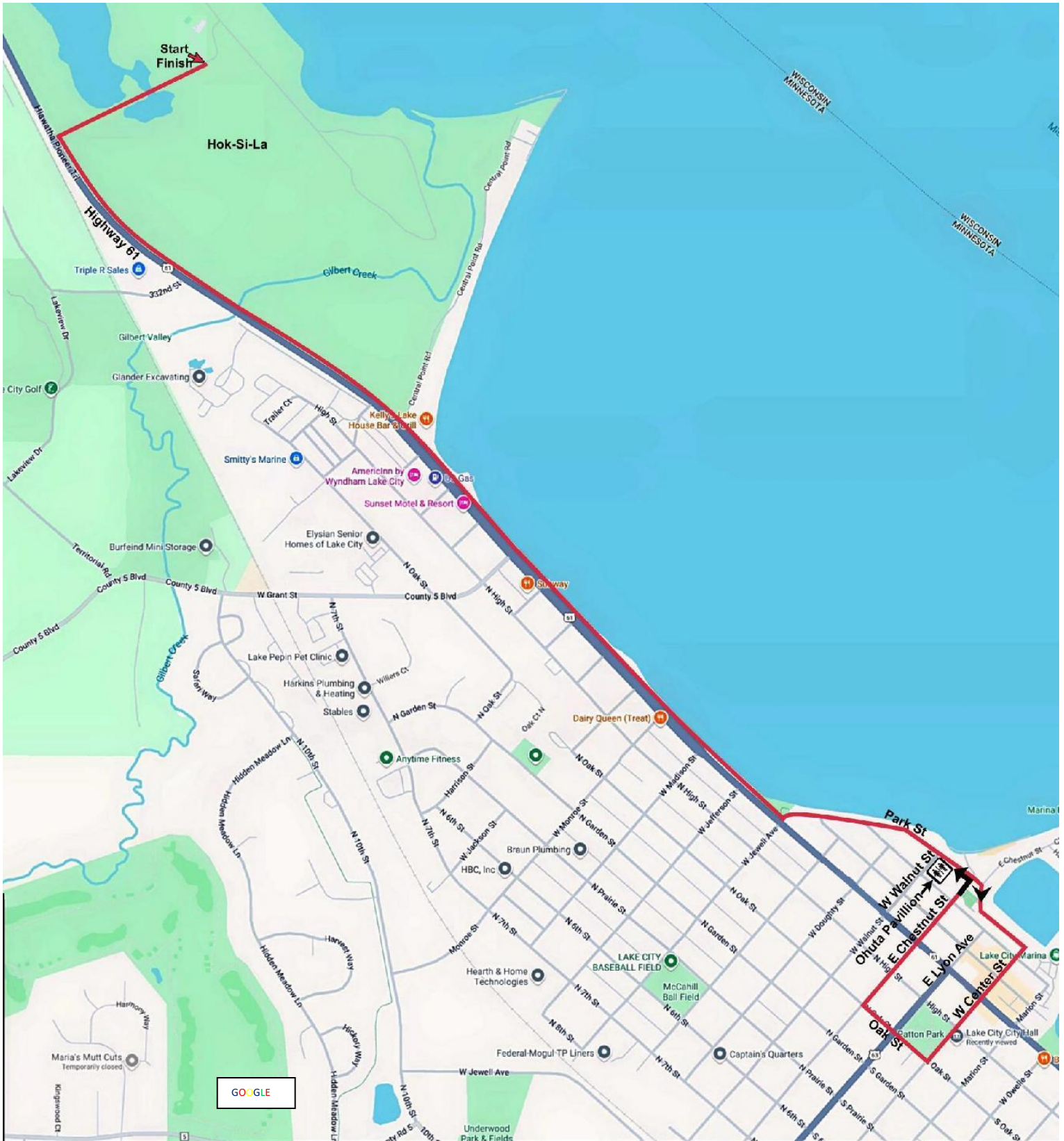
In case of Emergency: Dial 911
Event related assistance:
Patty Svien (POC) 651-380-8752
Wayne Heath Club President 651-249-8886
Ken Johnson RD 651-968-6380



Lake City Walk

Lakeshore to Patton Park 10 km

Copyright 2026 by Twin Cities Volkssport



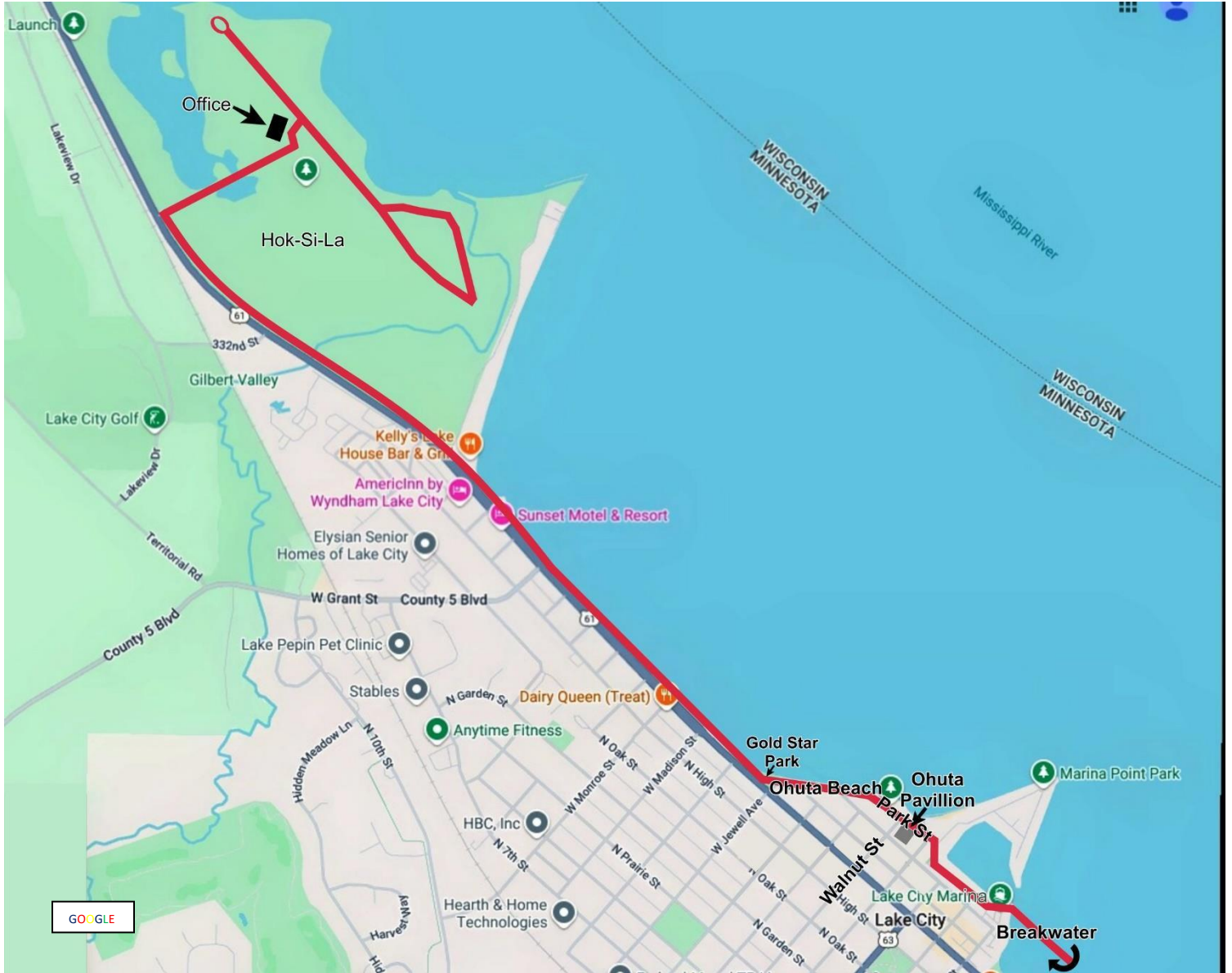
These walk directions and maps may only be used in conjunction with a signed American Volkssport Association athletic waiver. All other uses prohibited.



Lake City Walk

Hok-Si-La Campground and Lakeshore 10 km

Copyright 2026 by Twin Cities Volkssport



These walk directions and maps may only be used in conjunction with a signed American Volkssport Association athletic waiver. All other uses prohibited.