

Welcome to the
Mid-America Walking Weekend –
Trekking through Kentucky History
Harrodsburg-Historic Walking Tour
6K/10K Walk

Seasonal Event June 12th through June 18th
with staffed Start/Finish on Saturday, June 15th
from 12PM - 3PM and finish by 6PM
Lunch offered from 12PM – 2PM



Sanctioned by the Michigan Pathfinders

Table of Contents

Page 1	Event, Table of Contents
Page 2	Information for the Start/Finish Location, Driving Directions, Parking, Restroom/Water, Trail Description, and Point of Contact
Page 3	6K Walk Directions
Page 4	6K Walk Map
Page 5	10K Walk Directions
Page 6	10K Walk Map
Page 7	Detailed Map of Old Fort Harrod State Park
Page 8	250 th Anniversary of Harrodsburg

Information for the

Mid-America Walking Weekend – Trekking through Kentucky History

Harrodsburg-Walking History Tour

6K/10K Walk

START/FINISH LOCATION:

Young Park Community Center, 522 Linden Ave., Harrodsburg, KY 40330

GPS coordinates: Latitude 37.75538, Longitude -84.84762

DRIVING DIRECTIONS:

From Bardstown take the Bluegrass Parkway east for approximately 40 miles to US 127.

Turn right (south) for approximately 17 miles to Harrodsburg. Turn right on Linden Ave.

and Young Park will be on the left.

From Frankfort take US 127 south for approximately 33 miles to Harrodsburg. Turn right

on Linden Ave. and Young Park will be on the left.

PARKING:

There is limited parking on Linden Ave. in front of Young Park Community Center, but a large overflow parking lot is available behind and down the hill with access before and after the pavilion. Look for signs.

RESTROOMS/WATER:

Restrooms are available at the start/finish and additional restrooms will be available at Old Fort Harrod

State Park. It is recommended that you carry water as well.

TRAIL DESCRIPTION:

The 5K/10K trails are primarily on paved roads and sidewalks and are rated 1B. Some sidewalks are rough, use

caution. There are a few short areas of no sidewalks (stay to the left), flagstone steps and gravel trails. The walk

will take you on a historical walking tour of Harrodsburg. The sites will include the historic downtown, Old Fort

Harrod State Park, Diamond Point, Spring Hill Cemetery, Court House Square, the Beaumont Inn, and numerous

other historic homes, churches, and hotels.

POINT OF CONTACT:

Tom Crabill..... Phone: 260 409-1659 email: tjcrabill@gmail.com

HARRODSBURG 6K WALK DIRECTIONS

These walk directions and maps may only be used in conjunction with a signed American Volkssport Association athletic waiver. All other uses are prohibited.

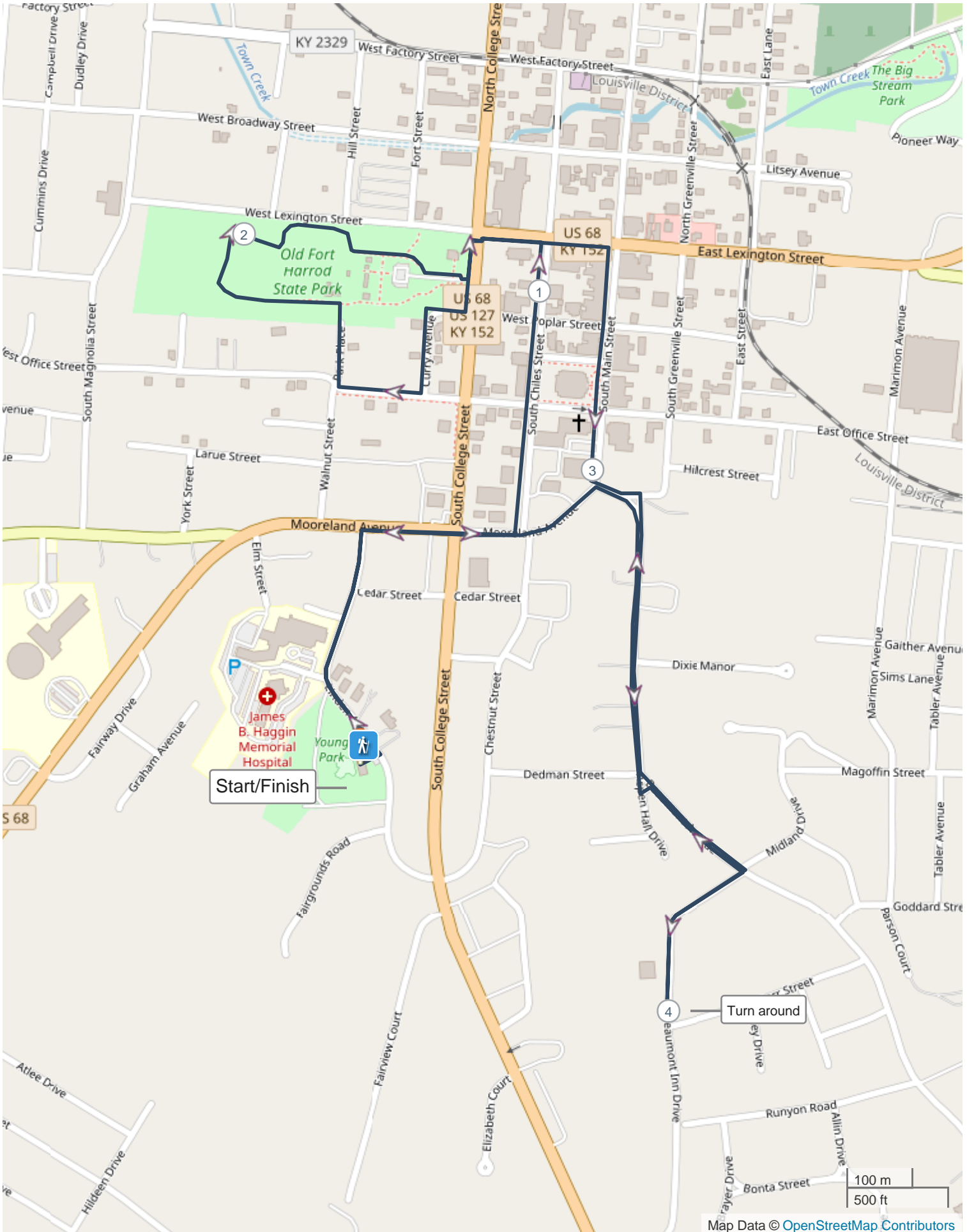
1. From the **Young Park Community Center, 522 Linden Ave.**, carefully cross Linden Ave. and turn **left** on the sidewalk.
2. Turn **right** on Mooreland Ave., carefully cross College St. at the crosswalk, and continue **straight** on Mooreland Ave.
3. Turn **left** on South Chiles St. (**24, 25, 30, 31**)
4. Turn **left** on Lexington St. (**46**)
5. Carefully cross College St. at the crosswalk and turn **left**, walking past the State Park entrance and the Mansion Museum.
6. Just past the Mansion Museum turn **right** on Curry Ave. (no sign) and then follow it **left**.
7. Turn **right** on Office St.
8. Turn **right** on Park Ave. and walk to the end of the street. (**44**)
9. Continue **straight** down the stone steps into Old Fort Harrod State Park. (refer to insert) (**45**)
10. Turn **left** on the gravel trail.
11. At the paved turnaround continue **straight** a short distance, then **right**, walking through a small parking area, A **Playground** is on the left.
12. Just past the Shelter House turn **right** on the paved trail.
13. Turn **left** at the first intersection, then **right** at the next intersection, passing the James Harrod Conference Center.
14. At the opening in the stone fence, turn **right**, away from the opening.
15. Turn **left** on the stone walkway passing the Pioneer Cemetery, and continue as it curves **right**, then **left**, passing the Lincoln Marriage Temple on your left, to the park entrance.
16. Turn **left** on College St.
17. Turn **right** on Lexington St., carefully crossing College St. at the crosswalk.
18. Turn **right** on Main St., **City Hall**, 208 S. Main St., **Veterans Memorial**, 224 S. Main St., and across the street, **Studio G**, 223 S. Main (**18, 19, 20, 21, 22, 23**)
19. Just past the United Presbyterian Church turn **left** on Beaumont Ave. at the crosswalk, staying on the left side of the street.
20. Follow Beaumont Ave. as it immediately curves to the **right**. (**32**)
21. At Midland Ct. turn **right** crossing Beaumont Ave.
22. Continue **straight** as the street is now Beaumont Inn Dr. (**40, 41**)
23. At the Beaumont Inn **turn around** and retrace your steps back to Beaumont Ave.
24. Turn **left** on Beaumont Ave., staying on the left side of the street. (**33, 34, 35, 36, 37, 38, 39**)
25. At Aspen Hall Dr. turn **left** to cross, then turn **right** and continue straight on Beaumont Ave.
26. Follow Beaumont Ave. as it curves **left** passing in front of the Opera House Tabernacle.
27. Turn **left** on Moreland Ave.
28. Carefully cross College St. at the crosswalk and continue **straight** on Moreland Ave.
29. Turn **left** on Linden Ave. staying on the left side of the road, then carefully cross back to the start/finish. (**43**)

*Special Programs

*(Refer to Harrodsburg Walking & Driving Brochure)

In case of Emergency: Dial 911
Event related assistance: Tom Crabill 260-409-1659

Harrodsburg 6K Map



HARRODSBURG 10K WALK DIRECTIONS

These walk directions and maps may only be used in conjunction with a signed American Volkssport Association athletic waiver. All other uses are prohibited.

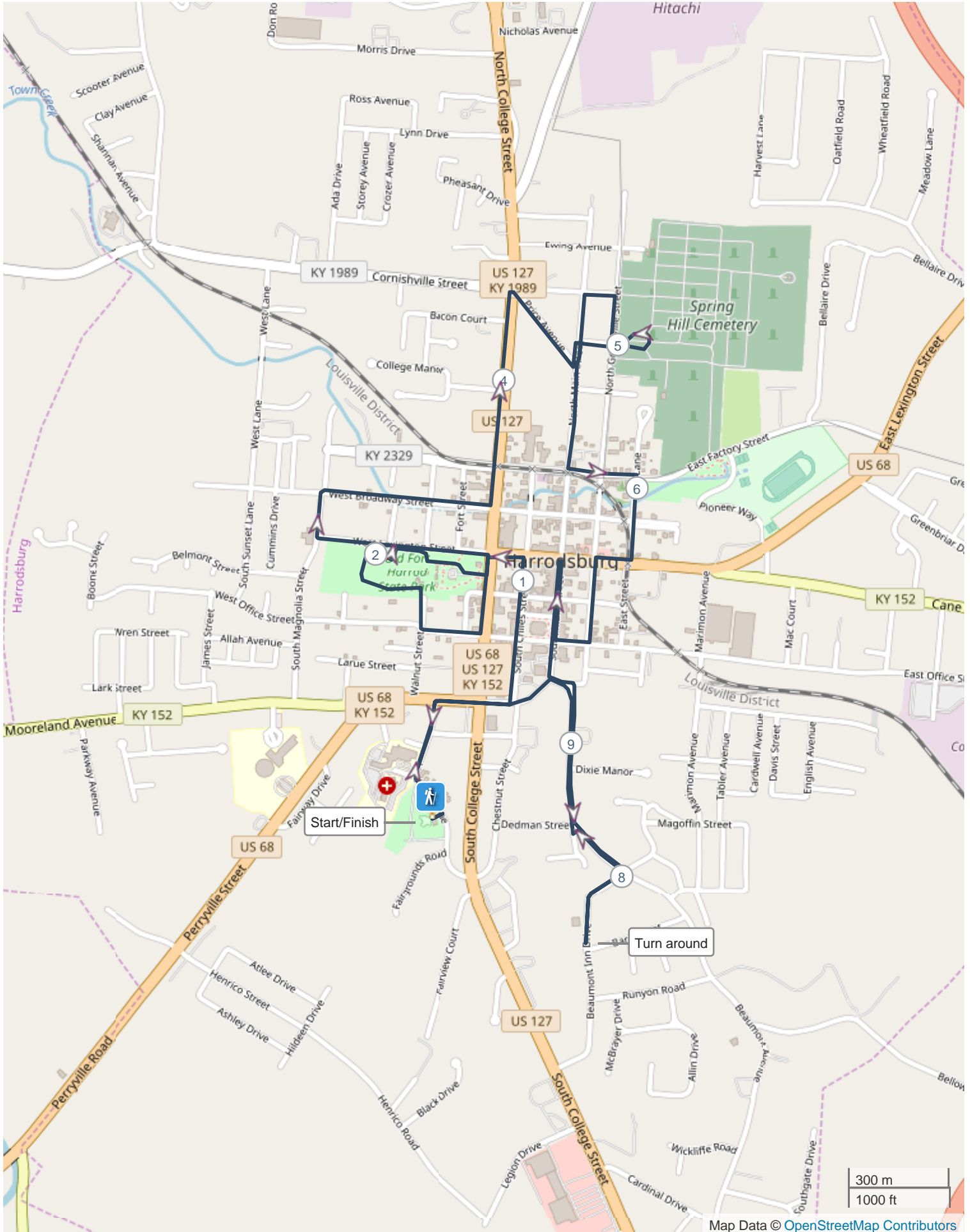
1. From the **Young Park Community Center, 522 Linden Ave.**, carefully cross Linden Ave. and turn **left** on the sidewalk.
2. Turn **right** on Mooreland Ave., carefully cross College St. at the crosswalk, and continue **straight** on Mooreland Ave.
3. Turn **left** on South Chiles St. (**24, 25, 30, 31**)
4. Turn **left** on Lexington St. (**46**)
5. Carefully cross College St. at the crosswalk and turn **left**, walking past the State Park entrance and the Mansion Museum.
6. Just past the Mansion Museum turn **right** on Curry Ave. (no sign) and then follow it **left**.
7. Turn **right** on Office St.
8. Turn **right** on Park Ave. and walk to the end of the street. (**44**)
9. Continue **straight** down the stone steps into Old Fort Harrod State Park. (refer to insert) (**45**)
10. Turn **left** on the gravel trail.
11. At the paved turnaround continue **straight** a short distance, then **right**, walking through a small parking area, A **Playground** is on the left.
12. Just past the Shelter House turn **right** on the paved trail.
13. Turn **left** at the first intersection, then **right** at the next intersection, passing the James Harrod Conference Center.
14. At the opening in the stone fence, turn **right**, away from the opening.
15. Turn **left** on the stone walkway passing the Pioneer Cemetery, and continue as it curves **right**, then **left**, passing the Lincoln Marriage Temple on your left, to the park entrance.
16. Turn **left** on College St.
17. Turn **left** on Lexington St. and follow the stone wall keeping to the left when the sidewalk ends.
18. Cross and turn **right** on Magnolia St. (**47**)
19. Cross Broadway St. and turn **right**. (**48**)
20. Turn **left** on College St., carefully cross the railroad, & continue to the distant stoplight. (**49, 50, 51, 52**)
21. At Cornishville St. (no sign, labeled "1989") turn **right** to carefully cross College St. at the crosswalk, angle **right** through the median to walk on the right side of Price Ave. After the Welcome Center (**1**) carefully cross to the left side of Price Ave.
22. At the Y intersection with Main St. cross Main St. and turn **left**.
23. Turn **right** on Stagg St.
24. Cross Greenwell St. and continue **straight** through the entrance of Spring Hill Cemetery.
25. Angle **right** and continue **counterclockwise** making a short loop and ending up back to the cemetery entrance. (**4**)
26. Turn **right** on Greenwell St.
27. After one block turn **left** on Lane St. (no sign)
28. Turn **left** on Main St. (**2, 5, 6**)
29. Turn **left** on Factory St. (no sign, just before railroad)
30. Turn **right** on East St. (**9, 10, 11**)
31. Turn **right** on Lexington St. carefully crossing the railroad tracks.
32. Turn **left** on Greenwell St. using the crosswalk.
33. Turn **right** on East Office St.
34. Turn **right** on Main St., **Studio G**, 223 S. Main St. (**18, 20**)
35. At Lexington St., turn **left** to cross Main St. then immediately turn **left** to continue on Main St. in the opposite direction, **City Hall**, 208 S. Main St., **Veterans Memorial**, 224 S. Main St. (**19, 21, 22, 23**)
36. Just past the United Presbyterian Church turn **left** on Beaumont Ave. at the crosswalk, staying on the left side of the street.
37. Follow Beaumont Ave. as it immediately curves to the **right**. (**32**)
38. At Midland Ct. turn **right** crossing Beaumont Ave.
39. Continue **straight** as the street is now Beaumont Inn Dr. (**40, 41**)
40. At the Beaumont Inn **turn around** and retrace your steps back to Beaumont Ave.
41. Turn **left** on Beaumont Ave., staying on the left side of the street. (**33, 34, 35, 36, 37, 38, 39**)
42. At Aspen Hall Dr. turn **left** to cross, then turn **right** and continue straight on Beaumont Ave.
43. Follow Beaumont Ave. as it curves **left** passing in front of the Opera House Tabernacle.
44. Turn **left** on Moreland Ave.
45. Carefully cross College St. at the crosswalk and continue **straight** on Moreland Ave.
46. Turn **left** on Linden Ave. staying on the left side of the road, then carefully cross back to the start/finish. (**43**)

***Special Programs**

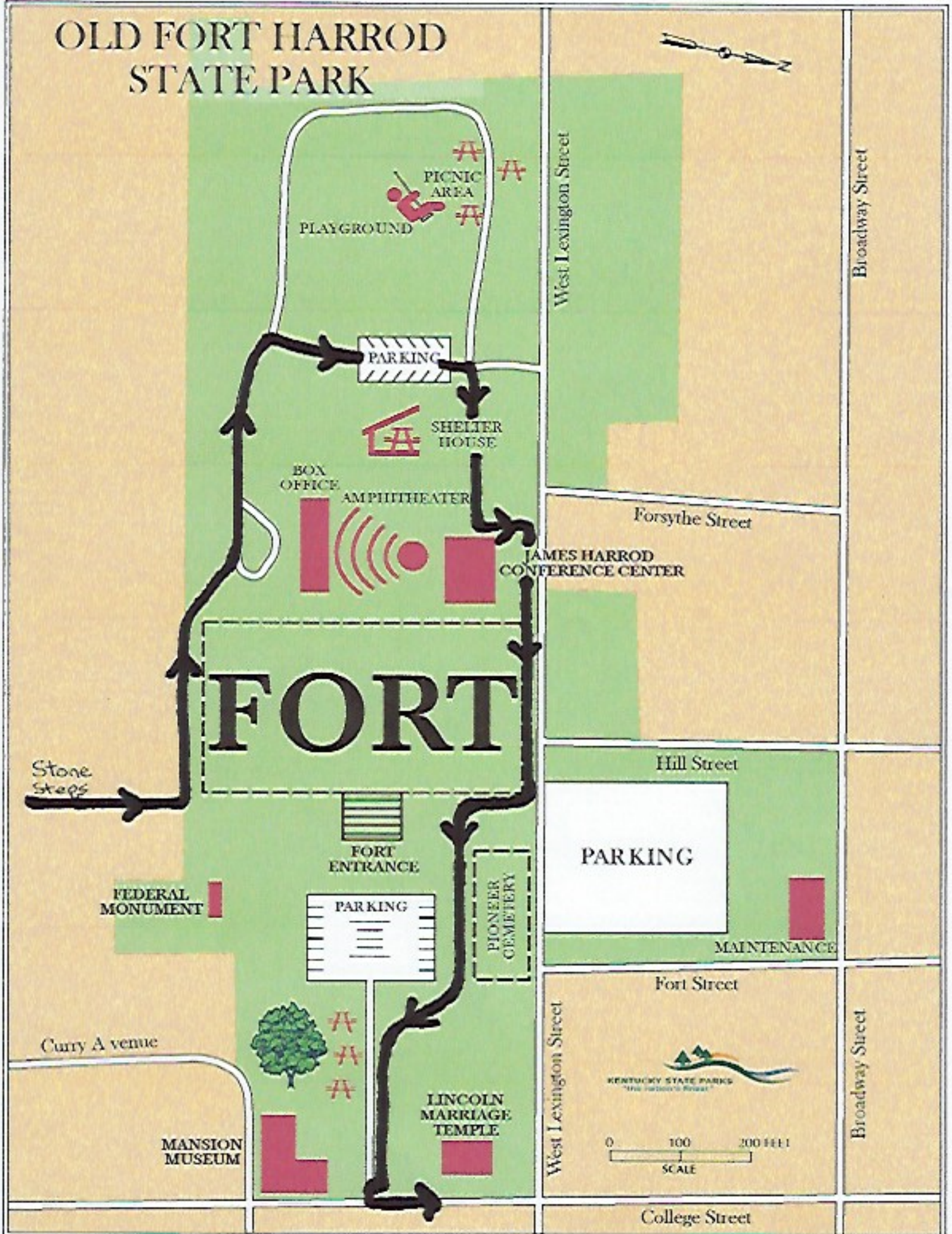
***(Refer to Harrodsburg Walking & Driving Brochure)**

In case of Emergency: Dial 911
Event related assistance: Tom Crabill 260-409-1659

Harrodsburg 10K Map



OLD FORT HARROD STATE PARK



Join us to celebrate the 250th anniversary of Kentucky's oldest city!

1774 2024 HARRODSBURG

KENTUCKY

Starts Here

HISTORY
ADVENTURE
HOSPITALITY
CHARM
RELAXATION
ENTERTAINMENT
INNOVATION
HARRODSBURG