

Laytonsville Y3482

Laytonsville
10k and 5k Walks

TABLE OF CONTENTS

YRE Description	2
AVA Special Programs	2
Registering for the walk	2
After you have completed the walk	2
Driving Directions to the start	2
Town Trail	4
Alternate Town Trail	6
Road Trail	8
Internet Resources	10



In Case of Emergency: Dial 911
For Event Assistance: Alison Andrews
301-828-5257

These walk directions and maps may only be used in conjunction with a signed American Volkssport Association athletic waiver. All other uses are prohibited.

Laytonsville Y3482

YRE Description

Laytonsville was originally known as "Cracklintown". This name originated from the popular cracklin bread, which was baked in the locale. This recipe, essentially a bacon cornbread, also lent the entire area the name of Cracklin District. The original town extended beyond Laytonsville's current boundaries, along Sundown Road toward the Hawlings River. The earliest church, school, and store were in this area. The first major road through Cracklintown was built in the early 1800s. This was the Brink-Sundown Road, referred to in documents from the early 1800s as the "road from the mouth of the Monocacy to Ellicotts Mills".

Laytonsville was incorporated in 1892.

There are two 5k trails; Town and Road.

AVA Special Programs

Trail	Special Program(s)
Town 5k	A-Mazing Labyrinths, Par for the Course, Town Halls/City Halls
Road 5k	Par for the Course

Registering for the walk

The Seneca Valley Sugarloafers Volksmarch club charges all participants over 12 a \$3 fee. When you register for your walk event, please DO NOT check the "No Credit" checkbox for any participant over 12 years of age. When you register for the walk you can download the PDF file with walk information. The PDF includes directions to the walk start and walk instructions. The fee for the download is \$2. You will be credited for this fee if you complete the walk and pay the walk participant fee within 60 days.

After you have completed the walk

Please remember to log back into the OSB's "Finish Table" after completing the walk. Completion information includes the date the event was walked, the distance walked and applicable special programs.

Driving Directions to the start

Address: Laytons Village Shopping Center, 6842 Olney Laytonsville Rd, Laytonsville, MD 20882


GPS Coordinates of the Start Point are **39.20374,-77.13959**

Plus code is **6V35+GX Laytonsville, Maryland**

Plus codes are based on latitude and longitude. By using a simpler code system, they are intended to be shorter and easier to use than traditional global coordinates.

Copyright 2024 Seneca Valley Sugarloafers Volksmarch Club
Revision Date: 10 April 2024

2

 <p>In Case of Emergency: Dial 911 For Event Assistance: Alison Andrews 301-828-5257</p>	<p>These walk directions and maps may only be used in conjunction with a signed American Volkssport Association athletic waiver. All other uses are prohibited.</p>
--	--

Laytonsville Y3482

From I-270:

Take Exit 11 (Rt 124 E) Montgomery Village Ave.

CROSS Rt 355 (N. Frederick Ave.)

PASS Lakeforest Mall on right.

RIGHT onto Midcounty Hwy (MD-124).

LEFT onto Goshen Rd.

RIGHT onto Warfield Rd.

CROSS Woodfield Rd.

At the traffic circle, take the 1st exit onto Olney Laytonsville Rd.

RIGHT into the Shopping Center parking lot.



In Case of Emergency: Dial 911

For Event Assistance: Alison Andrews
301-828-5257

These walk directions and maps may only be used in conjunction with a signed American Volkssport Association athletic waiver. All other uses are prohibited.

Town Trail

5k (3.1 miles) – AVA rating 1A

1. **With your back to the Laytonsville Shopping Center.**
2. **LEFT** through the parking lot and past the framing shop to the traffic circle.
3. **Cross and LEFT** onto Warfield Rd (first exit off of the circle).
4. **RIGHT** onto Dwyer Ct.
5. At the end of the court, **RIGHT** onto the paved path, just after house #21119.
6. **RIGHT** at the T-intersection onto Cracklin Rd (no sign).
7. **RIGHT** at the next intersection (Higgins Rd).
8. **LEFT** to cross the road using the first crosswalk onto the sidewalk going past the fire station.
9. **CROSS** MD-108 using the crosswalk to the Laytonsville Elementary School.
 - a. Continue on the sidewalk past the front of the Elementary School.
10. **RIGHT** onto the sidewalk just before the parking lot.
 - a. Continue through the parking lot to Montgomery Ave.
11. **LEFT** onto 2nd St.
12. **RIGHT** onto paved path after house #21625
13. **RIGHT** at T-intersection to continue around the field.
14. **RIGHT** to leave the paved path onto the natural surface trail as the paved path bends to the left.
 - a. Follow the natural surface trail until you reach the paved roadway.
15. **RIGHT** onto the roadway (Barberry Ln - no sign).
16. **RIGHT** onto Maple Knoll Dr.
 - a. Pass Stadler Nurseries (on left).
17. **CAREFULLY CROSS** MD-108 to return to our start/finish point.

Thank you for walking our Sugarloafer year-round today!

We hope you enjoyed this trail.

Note: AVA Special Program: Par for the Course

11. **LEFT** onto Montgomery Ave.
12. **LEFT** onto Howard St.
13. **RIGHT** onto MD-108.
 - a. Pass the Barber Funeral Home
14. **RIGHT** onto the driveway between the Laytonsville Town Hall and St Bartholomew's Episcopal Church. Continue to the parking lot at the back of the church.
15. **LEFT** upon reaching the parking lot to the parking lot exit.
16. **Bear RIGHT** to the labyrinth.

Note: AVA Special Program: A-Mazing Labyrinths

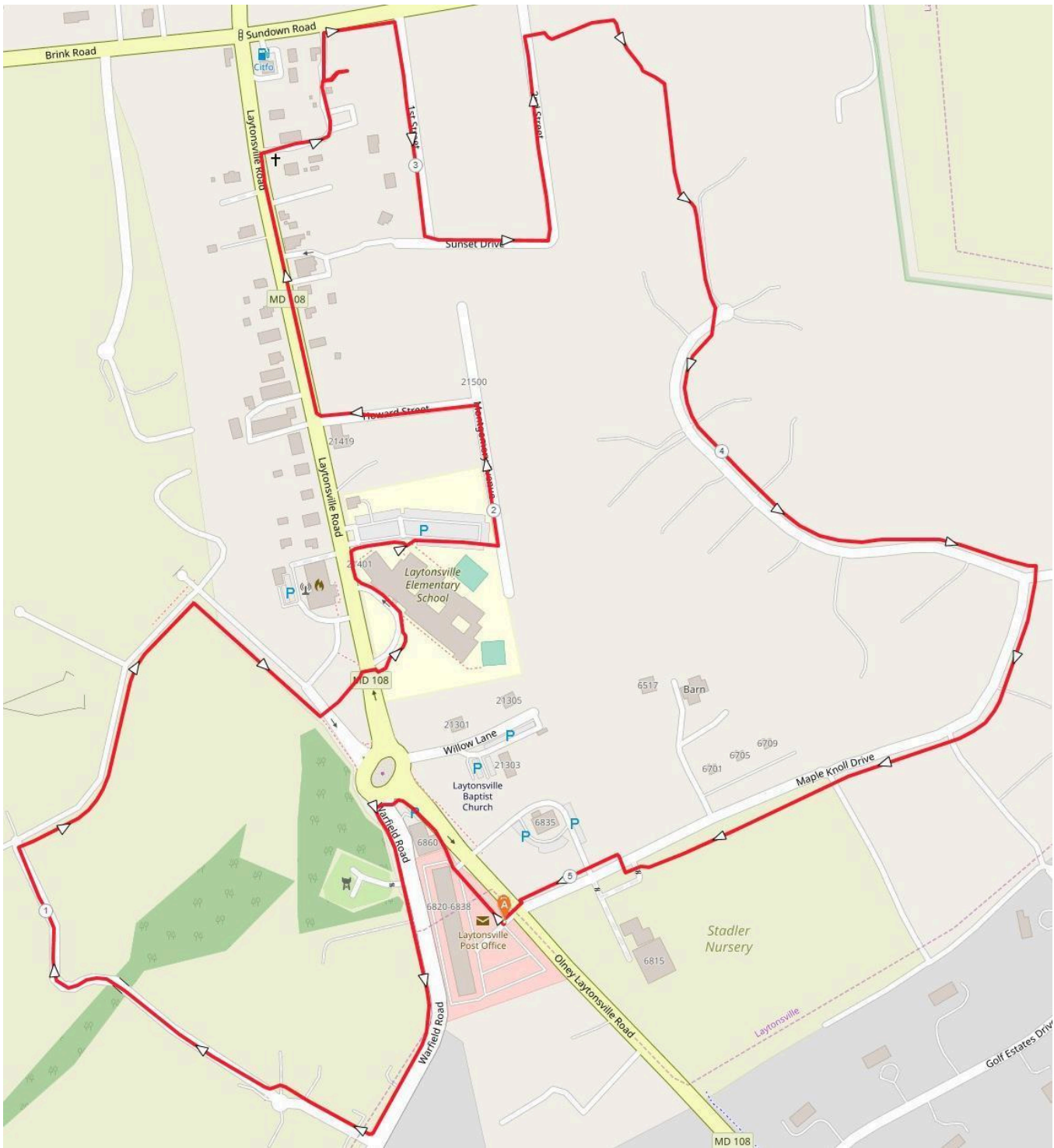
17. **Retrace your steps** back to the parking lot exit driveway.
18. **RIGHT** onto Sundown Rd (no sign).
19. **RIGHT** onto 1st St.
20. **LEFT** onto Sunset Dr.

Copyright 2024 Seneca Valley Sugarloafers Volksmarch Club
Revision Date: 10 April 2024



These walk directions and maps may only be used in conjunction with a signed American Volkssport Association athletic waiver. All other uses are prohibited.


Laytonsville Town - 5k



5k Route - Solid Red Line

Map created using plotaroute.com, map data by OpenStreetMap Contributors

Copyright 2024 Seneca Valley Sugarloafers Volksmarch Club
Revision Date: 10 April 2024

 <p>In Case of Emergency: Dial 911 For Event Assistance: Alison Andrews 301-828-5257</p>	<p>These walk directions and maps may only be used in conjunction with a signed American Volkssport Association athletic waiver. All other uses are prohibited.</p>
--	--

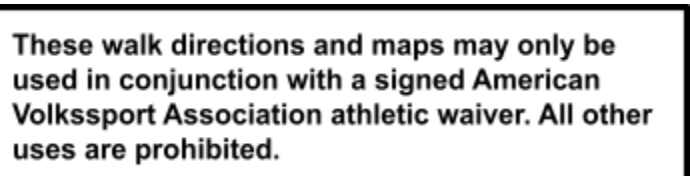
Alternate Town Trail

6k (3.7 miles) – AVA rating 1A

1. **With your back to the Laytonsville Shopping Center.**
 2. **LEFT** through the parking lot and past the framing shop to the traffic circle.
 3. **Cross and LEFT** onto Warfield Rd (first exit off of the circle).
 4. **RIGHT** onto Dwyer Ct.
 5. At the end of the court, **RIGHT** onto the paved path, just after house #21119.
 6. **RIGHT** at the T-intersection onto Cracklin Rd (no sign).
 7. **RIGHT** at the next intersection (Higgins Rd).
 8. **LEFT** to cross the road using the first crosswalk onto the sidewalk going past the fire station.
 9. **CROSS** MD-108 using the crosswalk to the Laytonsville Elementary School.
 - a. Continue on the sidewalk past the front of the Elementary School.
 10. **RIGHT** onto the sidewalk just before the parking lot.
 - a. Continue through the parking lot to Montgomery Ave.
- Note: AVA Special Program: Par for the Course*
11. **LEFT** onto Montgomery Ave.
 12. **LEFT** onto Howard St.
 13. **RIGHT** onto MD-108.
 - a. Pass the Barber Funeral Home
 14. **RIGHT** onto the driveway between the Laytonsville Town Hall and St Bartholomew's Episcopal Church. Continue to the parking lot at the back of the church.
 15. **LEFT** upon reaching the parking lot to the parking lot exit.
 16. **Bear RIGHT** to the labyrinth.
- Note: AVA Special Program: A-Mazing Labyrinths*
17. **Retrace your steps** back to the parking lot exit driveway.
 18. **RIGHT** to the road.
 19. **LEFT** onto Sundown Rd (no sign).
 20. At the traffic light, **RIGHT** to cross Sundown Rd using the crosswalk and pedestrian signal, then **LEFT** to cross Laytonsville Rd (MD 108) using the crosswalk and the pedestrian signal.
 - a. Continue on the right side of Brink Rd.
 21. **RIGHT** onto Rolling Ridge Ln.
 22. **RIGHT** at the end of Rolling Ridge Ln.
 - a. Pass House # 21736 on the left.
 23. **LEFT** at the wooden post with the sign "To Jones Farm Park and Pond".
 - a. Continue to the pond and one full lap around the pond before returning to this post.
 24. **RIGHT** to pass House # 21736.
 25. **LEFT** onto Rolling Ridge Ln.
 26. **LEFT** onto Brink Rd.
 27. **RIGHT** onto White House Ln, **CAREFULLY CROSSING** Brink Rd.
 - a. Continue to the end of White House Ln.
 - b. Continue on the path with a post and sign "to Higgins Rd".
 28. **LEFT** onto Higgins Rd.
 - a. Pass Laytonsville Volunteer Fire Department (on left).
 29. **CAREFULLY CROSS** Warfield Rd to return to our start/finish point.

Thank you for walking our Sugarloafer year-round today!

We hope you enjoyed this trail.




Laytonsville Alternate Town - 6k



6k Route - Solid Red Line

Map created using plotaroute.com, map data by OpenStreetMap Contributors

Copyright 2024 Seneca Valley Sugarloafers Volksmarch Club
Revision Date: 10 April 2024

 <p>In Case of Emergency: Dial 911 For Event Assistance: Alison Andrews 301-828-5257</p>	<p>These walk directions and maps may only be used in conjunction with a signed American Volkssport Association athletic waiver. All other uses are prohibited.</p>
--	--

Laytonsville Road - 5k
Road Trail
5k (3.1 miles) – AVA rating 1A

1. **With your back to the Laytonsville Shopping Center.**
2. **CAREFULLY CROSS and RIGHT** onto the path alongside the road (Olney-Laytonsville Rd - no sign).
 - a. Pass Stadler Nurseries.
 - b. Cross Golf Estates Dr.
 - c. Cross Golf View Dr.
 - d. Cross Fairway View Dr.
3. **At Riggs Rd, Turn Around and Retrace your steps** until a paved path appears on the other side of the road.
4. **CAREFULLY CROSS** Olney-Laytonsville Rd to the paved path on the other side of the road and continue toward the Shopping Center.
5. **LEFT** onto Dorsey Rd.
6. **LEFT** onto Sweet Meadow Ln.
7. **LEFT** onto Garden Grove Way. Follow Garden Grove Way back to Sweet Meadow Ln.
8. **LEFT** onto Sweet Meadow Ln.
 - a. Pass Sweet Meadow Ct.
 - b. Cross Garden Grove Way.
9. **RIGHT** onto Dorsey Rd.
10. **CAREFULLY CROSS and LEFT** onto Olney-Laytonsville Rd.
 - a. Cross Golf View Dr.
 - b. Cross Golf Estates Dr.
 - c. Pass Stadler Nurseries.
11. At Maple Knoll Dr, **CAREFULLY CROSS** Olney-Laytonsville Rd to the start /finish point.

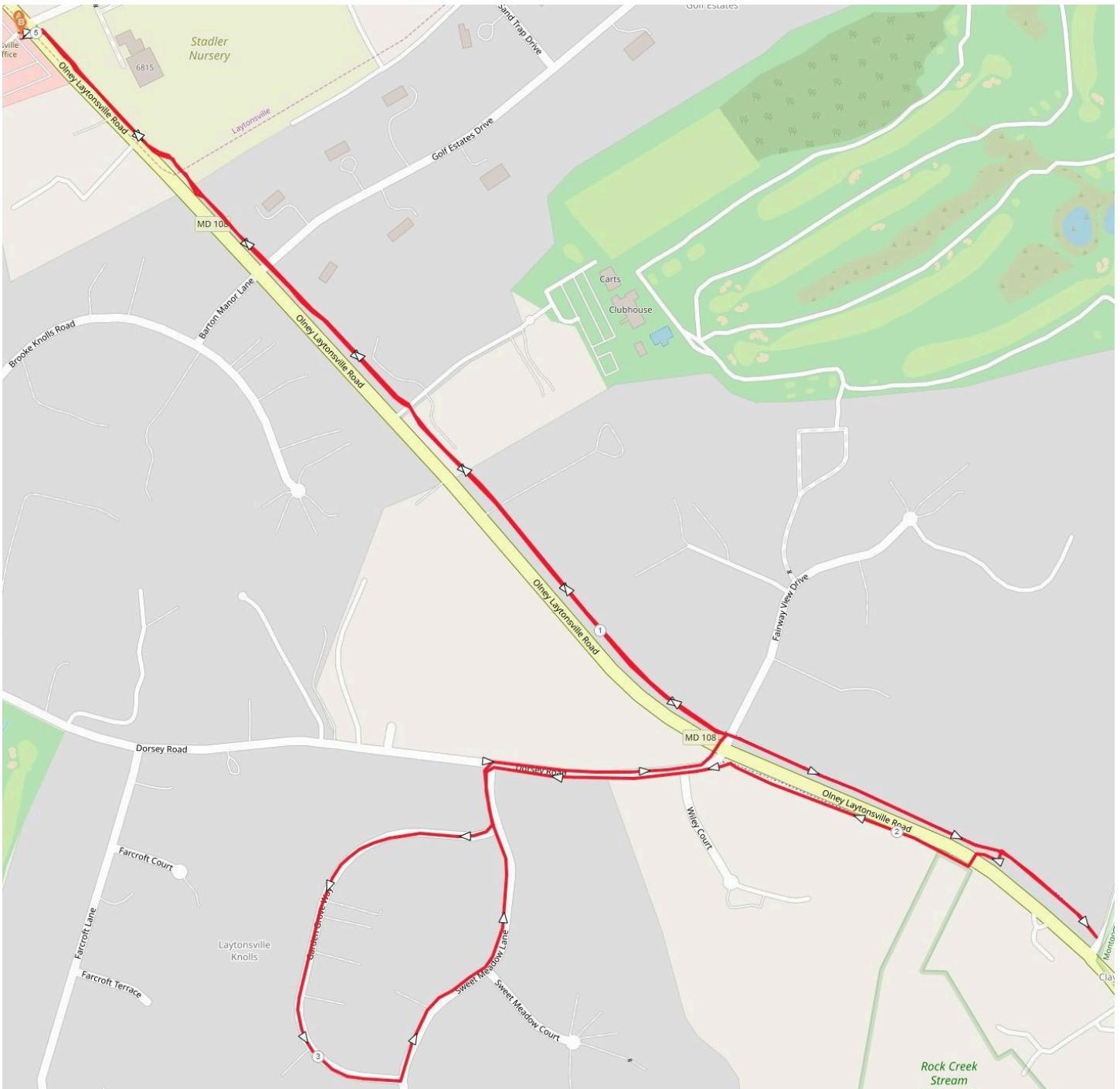
Thank you for walking our Sugarloafer year-round today!

We hope you enjoyed this trail.




These walk directions and maps may only be used in conjunction with a signed American Volkssport Association athletic waiver. All other uses are prohibited.

Laytonsville Road - 5k



5k Route - Solid Red Line

Map created using plotaroute.com, map data by OpenStreetMap Contributors

 <p>In Case of Emergency: Dial 911 For Event Assistance: Alison Andrews 301-828-5257</p>	<p>These walk directions and maps may only be used in conjunction with a signed American Volkssport Association athletic waiver. All other uses are prohibited.</p>
--	--


Laytonsville Y3482

Internet Resources

Laytonsville: https://en.wikipedia.org/wiki/Laytonsville,_Maryland

Geographic region: [https://en.wikipedia.org/wiki/Piedmont_\(United_States\)](https://en.wikipedia.org/wiki/Piedmont_(United_States))

Club Information: [Seneca Valley Sugarloafers Volksmarch Club](#)

 <p>In Case of Emergency: Dial 911 For Event Assistance: Alison Andrews 301-828-5257</p>	<p>These walk directions and maps may only be used in conjunction with a signed American Volkssport Association athletic waiver. All other uses are prohibited.</p>
--	--