

## **5K BARDSTOWN, KY Walk Directions RATED 1A**

**Starting Point:** Bardstown Tourist and Visitors Center, 1 Court Square, Bardstown, KY 40004

From I-64 exit 19 take the ramp to merge onto I-275 South. At I-275 Exit 17 take US 150/US 31E Southbound to Bardstown. Upon reaching Bardstown remain on US 150 (North Third Street) to the first traffic circle, where you see the Bardstown Tourism & Visitors Center to your front. There is no street parking around the circle. There are parking lots in the area and street parking. After locating a parking spot near the Center walk back to the Visitors Center.

### **SPECIAL PROGRAMS: WALKING THE UNITED STATE, WALKING THE USA A-Z**

**Illinois Walking Clubs:** Gateway Milers; Illinois Trekkers, Kishwaukee Valley Wanderers, Ridgewalkers Walking, and Windy City Walkers

**NOTE: If there are no street signs, we will point that out.**

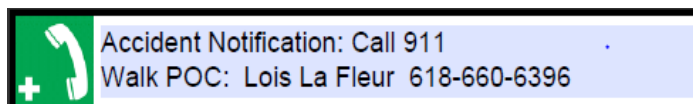
1. **Exit** Tourist & Visitors Center, cross street to S. Third St.
2. **Continue** S. Third St. for two blocks to W. Muir Ave.
3. **Right** W. Muir Ave. Go two blocks to S. Fifth St.
4. **Right** S. Fifth St. Go one block to W. John Fitch Ave.
5. **Right** on W. John Fitch Ave. Go one block to S. Fourth St.
6. **Left** on S. Fourth St. Go ½ block to alley by one room log school.
7. **Right** down alley by one room log school. Go ½ block to first intersection of the alley.
8. **Right** at alley intersection, keep the cemetery to your Right, go ½ block to John Fitch Ave. (No Sign)
9. **Left** on John Fitch Ave to S. First St.
10. **Left** on S. First St. Go one block to E. Stephen Foster Ave. (Rod Iron Gate)
11. **Left** on E. Stephen Foster Ave. Go one block to N. Second St.
12. **Right** and cross E. Stephen Foster Ave. at traffic light.
13. **Right** on E. Stephen Foster Ave., going back in the same direction you came, only on opposite side of the street for one block to First St. Take caution on steps to street. Watch for traffic.
14. **Take immediate Left** on N. First St. (No Sign) Go one block to E. Flaget Ave.
15. **Left** on E. Flaget Ave. Go two blocks to N. Third St. (No Sign)
16. **Cross** N. Third St. and turn Left. Go one block to Court SQ. Bear Right at Court SQ to W. Stephen Foster Ave.
17. **Continue** on W. Stephen Foster Ave to N. 5<sup>th</sup> St.
18. **Cross N. 5<sup>th</sup> St. turn Right** on N. 5<sup>th</sup> St.
19. **Left** at Parking Lot entrance follow to 3 car garage
20. **Right at** garage onto sidewalk. Go **straight** to entrance of Bardstown Historical and Whiskey Museums. *Admission is free but donations are suggested.*
21. **Right** at museums' front entrance onto red brick walkway to N. Fifth St.

### **5K and 10 K SPLIT**

22. **Left** on 5<sup>th</sup> St.
23. **Right** on Templin Ave.
24. **Right** on 4<sup>th</sup> St.
25. **Left** on Brashear Ave.
26. **Right** on Second St.
27. **Right** on Flaget Ave.
28. **Left on 3<sup>rd</sup> St. to Tourist and Visitors Center**

A thank you to the Derby City Walkers who developed the original 10k walk.

**Copyright © 2024** – Gateway Milers, AVA: America's Walking Club This map and directions may only be used in conjunction with a signed American Volkssport Association (AVA) Athletic Waiver. All other uses are prohibited.



TM



# AMERICA'S WALKING CLUB

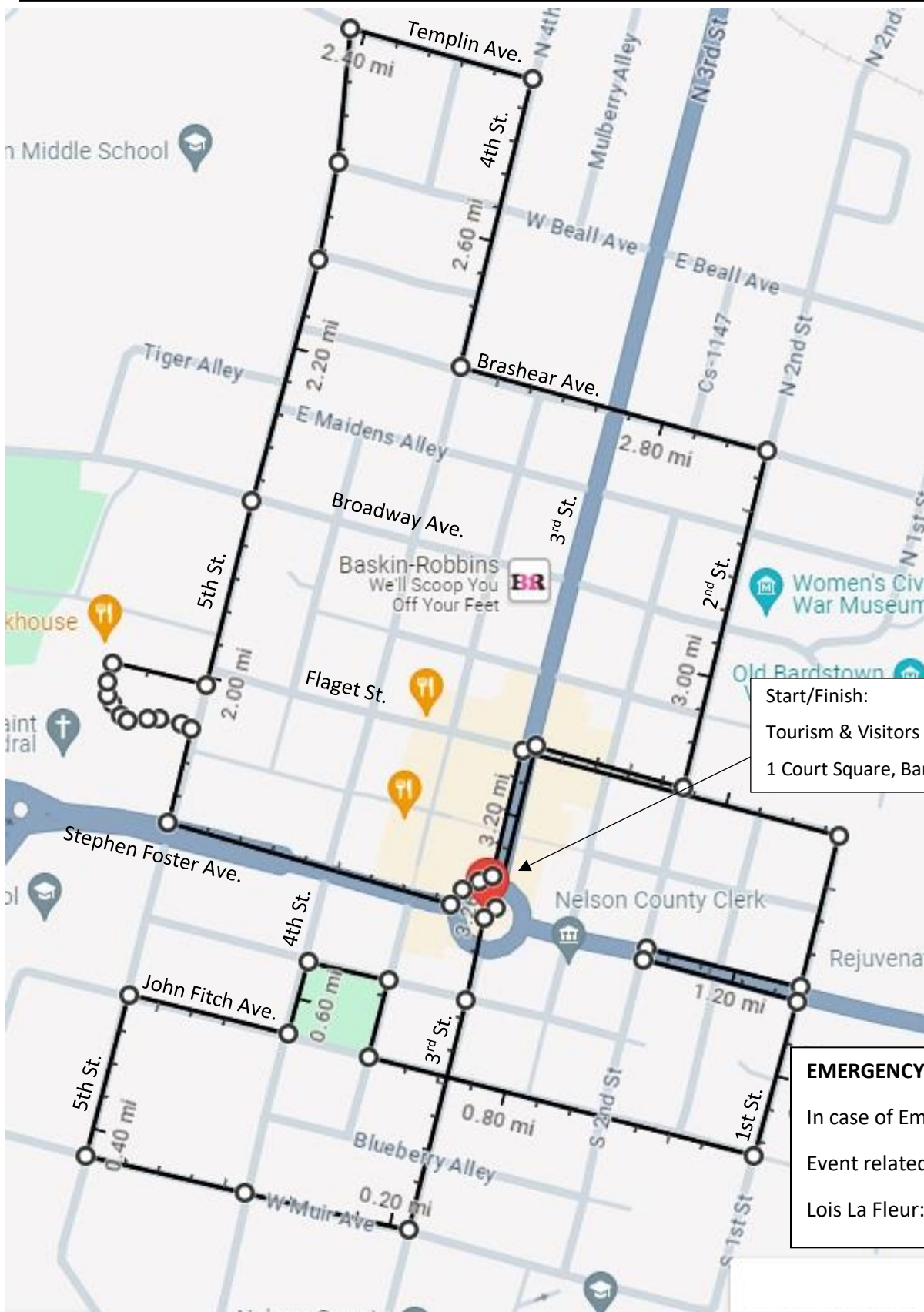
— ESTABLISHED 1976 —

Bardstown, KY – 5K

Gateway Milers: [gatewaymilers.org](http://gatewaymilers.org)

Copyright © 2024 – Gateway Milers,

AVA: America's Walking Club



**Start/Finish:**  
 Tourism & Visitors Center  
 1 Court Square, Bardstown

**EMERGENCY NUMBERS:**  
 In case of Emergency: Dial **911**  
 Event related assistance:  
 Lois La Fleur: 618-660-6396

## **10K BARDSTOWN, KY Walk Directions RATED 1A**

**Starting Point:** Bardstown Tourist and Visitors Center, 1 Court Square, Bardstown, KY 40004

From I-64 exit 19 take the ramp to merge onto I-275 South. At I-275 Exit 17 take US 150/US 31E Southbound to Bardstown. Upon reaching Bardstown remain on US 150 (North Third Street) to the first traffic circle, where you see the Bardstown Tourism & Visitors Center to your front. There is no street parking around the circle. There are four parking lots in the area and street parking. After locating a parking spot near the Center walk back to the Center.

**SPECIAL PROGRAMS:** Walking the United States, Walking the USA A-Z

**Illinois Walking Clubs:** Gateway Milers; Illinois Trekkers, Kishwaukee Valley Wanderers, Ridgewalkers Walking, and Windy City Walkers

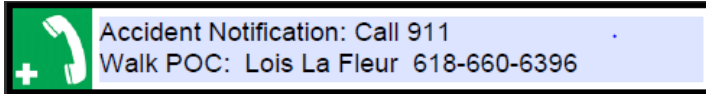
**NOTE: If there are no street signs we will point that out.**

- 1. Exit** the Tourist & Visitors Center, cross street to right side of S. Third St. the street for one block to First St. Take caution on steps to street. Watch for traffic.
- 2. Continue on** S. Third St. for two blocks to W. Muir Ave. **14. Take immediate Left** on First St. (No Sign) Go one block to E. Flaget Ave.
- 3. Right** on W. Muir Ave. Go two blocks to S. Fifth St. **15. Left** on E. Flaget. Go two blocks to N. Third St. (No Sign)
- 4. Right** on S. Fifth St. Go one block to W. John Fitch Ave. **16. Cross** N. Third St. and turn Left. Go one block to Court SQ. Bear Right at Court SQ to W. Stephen Foster Ave.
- 5. Right** on W. John Fitch Ave. Go one block to S. Fourth St. **17. Continue** on W. Stephen Foster Ave to N. 5<sup>th</sup> St.
- 6. Left** on S. Fourth St. Go ½ block to alley by one room log school. **18. Cross** N. 5<sup>th</sup> St turn **Right** on N. 5<sup>th</sup> St.
- 7. Right** down alley by one room log school. Go ½ block to first intersection of the alley. **19. Left** at Parking Lot entrance follow to 3 car garage
- 8. Right** at alley intersection, keeping the cemetery to your Right, and go ½ block to John Fitch Ave. (No Sign) **20. Right** at garage onto sidewalk. Go **straight** to entrance of Bardstown Historical and Whiskey Museums. *Admission is free but donations are suggested.*
- 9. Left** on John Fitch Ave. Go 2 ½ blocks to S. First St. **21. Right** at museums' front entrance onto red brick walkway to N. Fifth St.
- 10. Left** on S. First St. Go one block to E. Stephen Foster Ave. (Rod Iron Gate) **5K and 10K SPLIT**
- 11. Left** on E. Stephen Foster Ave. Go one block to N. Second St. **Caution crossing N. Fifth St. busy traffic, no stop sign.**
- 12. Right** and cross E. Stephen Foster Ave at traffic light. **22. Cross** N. Fifth St. and continue straight ahead on W. Flaget Ave. for two blocks to N. Third St.
- 13. Right** on E. Stephen Foster Ave, going back in the same direction you came, only on opposite side of **23. Left** on N. Third St. Go one block to Broadway Ave.

24. **Left** on Broadway Ave. Go two blocks to N. Fifth St.
25. **Right** on N. Fifth St. Go one block to Brashear St.
26. **Right** on Brashear St. Go two blocks to N. Third St.
27. **Left** on N. Third St. and go one block to Beall Ave.
28. **Left** on Beall Ave and go one block to N. Fourth St.
29. **Right** on N. Fourth St. Go two blocks to Barber Ave.
30. **Right** on Barber Ave. Go one block to N. Third St.
31. **Left** on N. Third St.
32. Continue on N. 3<sup>rd</sup> St. to Halstead (Next Street)  
Turn **Right** on Halstead and go one block to N. Moore St.
33. **Left** on N. Moore Ave. (No Sign) Go one block to E. Forrest Ave.
34. **Left** on E. Forrest Ave. Go one block to N. Third St.
35. **Right** on N. Third St. Go to end of sidewalk at the St. Joseph Cemetery main entrance (Last Entrance)
36. **Right** into cemetery at bronze statue of Jesus. Go to bronze crucifixion monument.
37. **Right** in front of crucifixion monument and go to first cross road.
38. **Left** at first cross road and take an immediate **right** toward the white gazebo.
39. Walk **through** the gazebo, crossing road and continue straight to second paved road.
40. **Left** down the road just past the May/Pulliam Plots. The Tabor Headstone will be on your **Right** after turning. Go to the next road, the George Phillips tombstone will be in front of you.
41. **Right** at this **T intersection** and continue to cemetery exit.
42. **Left** after leaving cemetery onto E. Forrest Ave. (**no sign**) and go 1 ½ blocks to N. Allison Ave.
43. **Right** on N. Allison Ave. Go two blocks to E. Daugherty Ave.
44. **Right** on E. Daugherty Ave. Go two blocks to N. Moore Ave.
45. **Left** on N. Moore Ave. (No Sign) Go two blocks crossing railroad tracks. Moore Ave will become N. Second St. after crossing the railroad tracks. Continue to Mockingbird Lane.
46. **Left** on Mockingbird Lane and follow it as it curves around back to N. Second St.
47. **Left** on N. Second St. Go two blocks to E. Bashear St.
48. **Right** on E. Bashear St. Go one block to N. Third St.
49. **Left** on N. Third St. Go one block to Broadway Ave.
50. **Left** on Broadway Ave. Go 2 ½ blocks, crossing N. Second St. and N. First St. and going downhill, you will pass the **Women's Civil War Museum** and the **Civil War Museum on your Left**.
51. **Left** into Civil War Museum parking lot and continue straight past Museum toward redbrick building in rear that houses a Wild Life Exhibit.
52. **Left** in front of the redbrick building and proceed up driveway back up the hill you just came down. Cross N. First St. and go one block to N. Second St.
53. **Left** on N. Second St. Go two blocks to E. Stephen Foster Ave.
54. **Cross** E. Stephen Foster Ave at traffic light, **turn Right** and to **one block to Visitors Center**.

A thank you to the Derby City Walkers who originally did this 10k walk. We are glad we could do this for our 2024 Mid-America Region Kentucky walks. Since there was no 5k walk back then we developed a 5k walk for this event.

**Copyright © 2024** – Gateway Milers, AVA: America’s Walking Club This map and directions may only be used in conjunction with a signed American Volkssport Association (AVA) Athletic Waiver. All other uses are prohibited



TM



# AMERICA'S WALKING CLUB

— ESTABLISHED 1976 —

Bardstown, KY – 10K

Gateway Milers: [gatewaymilers.org](http://gatewaymilers.org)

Copyright © 2024 – Gateway Milers,

AVA: America's Walking Club



Start/Finish:  
 Tourism & Visitors Center  
 1 Court Square, Bardstown

**EMERGENCY NUMBERS:**  
 In case of Emergency: Dial **911**  
 Event related assistance:  
 Lois La Fleur: 618-660-6396