

Instructions for
Ole Bolle Troll, Y-3510
Portland, OR
5/10 Km, rated 1A

Walk Start Location: The Garden Home Recreation Center, 7475 SW Oleson Road, Portland OR. GPS Coords: 45.46654, -122.75328.

Driving Directions: I-5 Southbound: Take Exit 295 to Capitol Highway to Taylors Ferry Road. Turn Right at SW 80th Ave. Approximately 1/2 mile - turn Right onto SW Oleson Road. A short distance to the parking lot for Garden Home.

Park: Garden Center parking lot away from the business entrances.

Restrooms: Available in the Garden Center & Burgerville restaurant on north route (step 9)

Walk Completion and Credit: Be sure to log back into the OSB system to finish/complete your online registration after doing the event. The OSB system does not deduct any event fee from a participant's Event Bank until they have submitted event completion info including the event was walked, the distance walked, and the selection of applicable special programs that person is participating in. (Nevertheless, a fee of \$2 for a downloaded PDF is deducted from the user's Event Bank when the PDF is downloaded. Later, any PDF fees are credited back to a user's Event Bank when he/she submits the event completion info as a paying for credit participant. Note, however, the \$2 coupon for the downloaded PDF will expire in 60 days.)

"These maps and directions may only be used in conjunction with a signed American Volkssport Association athletic waiver. All other uses are prohibited."

Copyright 2024, Columbia River Volkssport Club. Applies to all directions and maps.

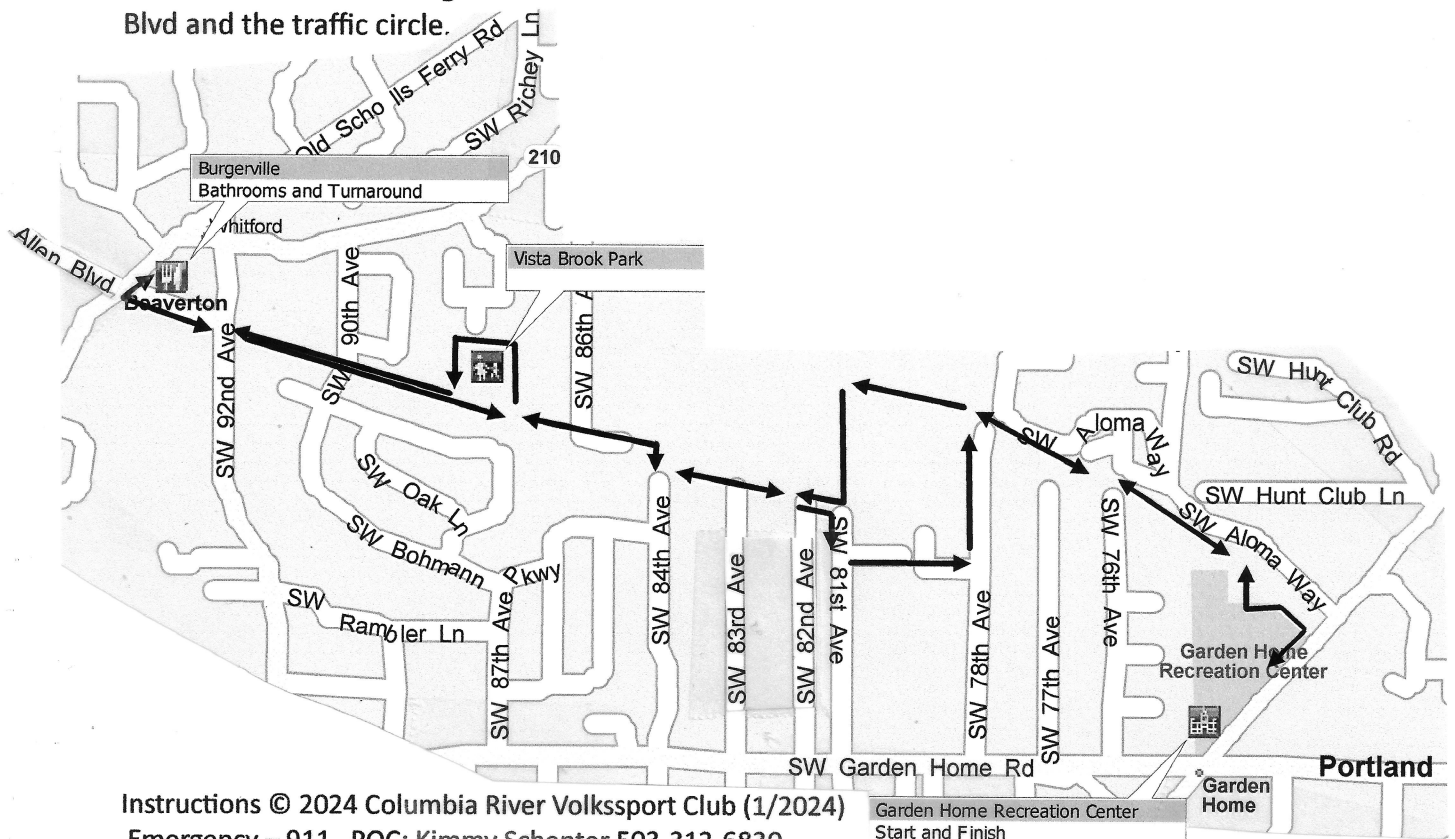
For emergencies contact 911. Walk owner is Kimmy Schenter, 503-312-6830.

Check out our club website at www.walking4fun.org .

Ole Bolle Troll - YRE 3510
5KM, Rated 1A (North Route)

- 1 – Start at the Garden Home Recreation Center Parking lot and walk towards the Baseball Fields. Following signs for the Fanno Creek Greenway Trail.
- 2 – LEFT on to Fanno Creek Greenway Trail going past SW 86th Avenue to the Vista Brook Park.
- 3 – ENTER the park and follow the entrance path until you come to an intersection.
- 4 – LEFT at the intersection path.
- 5 – RIGHT at the next intersection path going back to the Fanno Creek Trail.
- 6 – RIGHT on to Fanno Creek Trail to SW 92nd Ave Traffic Circle.
- 7 – USE the Crosswalk along the left side of the traffic circle continue of SW Allen Blvd.
- 8 – FOLLOW SW Allen Blvd to SW Scholls Ferry Rd.
- 9 – RIGHT to cross SW Allen Blvd and walk to the Burgerville Eatery (bathroom stop if needed).
- 10 – TURNAROUND and go back to SW Allen Blvd and the traffic circle.

- 11 – CROSS 92nd Avenue on the right side of the traffic circle and go back to the Fanno Creek Trail path.
- 12 – CONTINUE of Fanno Creek Trail going past Vista Brook Park.
- 13 – RIGHT at the Fanno Creek Trail intersection with SW 81st Avenue.
- 14 – CONTINUE on SW 81st Avenue to SW Raleigh Court.
- 15 – RIGHT at the end of Raleigh Court onto the cut-through pathway which jogs LEFT.
- 16 – *** At the Exit of this pathway you will be on SW Birdshill Court.
- 17 – RIGHT on SW Birdshill Court to SW 78th Avenue.
- 18 – LEFT on SW 78th Avenue, until you come to the CURVES on your LEFT.
- 19 - Take the path on the right going back to Fanno Creek Trail.
- 20 – Follow Fanno Creek Trail back to Garden Home Recreation Center Parking Lot.



Instructions © 2024 Columbia River Volkssport Club (1/2024)

Emergency – 911 POC: Kimmy Schenter 503-312-6830

These walk directions and maps may only be used in conjunction with a signed American Volkssport Association athletic waiver. All other uses are prohibited.

Ole Bolle Troll – YRE 3510
5KM, Rated 1A (South Route)

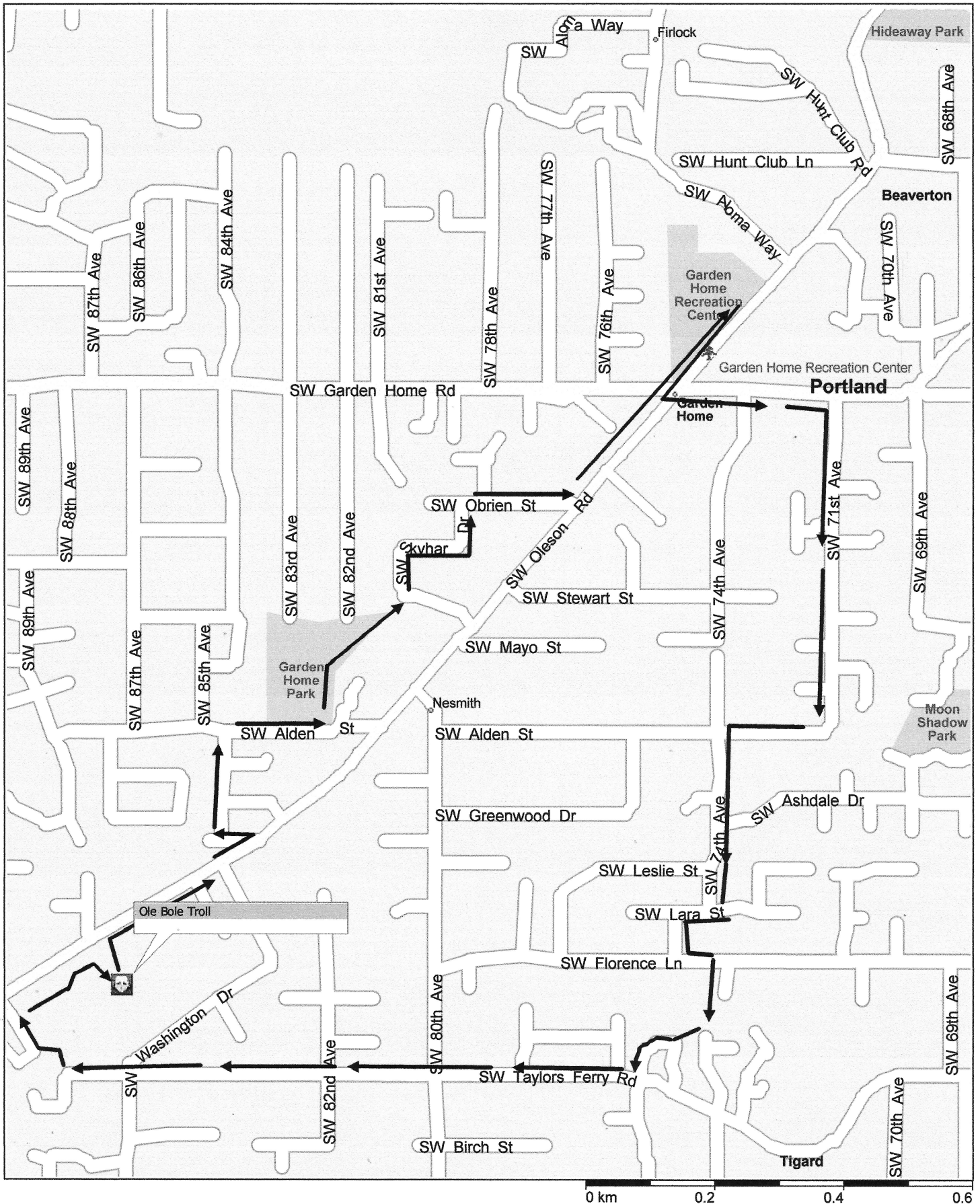
- 1 – Start at Garden Home Recreation Center Entrance door and cross Parking Lot.
- 2 - RIGHT at Oleson Road to intersection with traffic light (Garden Home Road).
- 3 - CROSS Oleson Road.
- 4 - CROSS Garden Home Road and TURN LEFT.
- 5 - CONTINUE on Garden Home Road to SW 71st Avenue.
- 6 – RIGHT on SW 71st Avenue and continue as street curves to the RIGHT – SW Alden St.
- 7 – CONTINUE on SW Alden St to SW 74th Ave.
- 8 - LEFT on SW 74th Ave to SW Lara St (passing SW Leslie St on your way).
- 9 – RIGHT on SW Lara St to SW 75th Ave.
- 10 – LEFT on SW 75th Ave to SW Florence St. CROSS and go LEFT a short distance to Florence Pointe Park.
- 11 – RIGHT onto the path through Florence Pointe Park.
- 12 – RIGHT at the trail fork and follow it around until you have reached SW Herb Way (No Sign anywhere).
- 13 – RIGHT on SW Herb Way.
- 14 – Follow the curve around to the left to SW Taylors Ferry Road.
- 15 – RIGHT on SW Taylors Ferry Road past SW 80th, SW 82nd and SW Washington (No Sign).
- 16 – CONTINUE STRAIGHT on SW Taylors Ferry Road to Bomar Court sign on RIGHT at path.
- 17 – RIGHT at the Sign for Bomar Court on the pathway. (Note-SW Taylors Ferry Rd turns left at the location – Do not go LEFT!)
- 18 – FOLLOW path a short distance and go around the barricade to rejoin up with SW Taylors Ferry Road.
- 19 – RIGHT into dirt parking lot on the RIGHT before you get to SW Oleson Road going towards Broder Soder.
- 20 – LEFT at the end of the parking lot following path in front of Broder Soder.
- 21 – FOLLOW signs to Ole Bolle Troll.
- 22 – STAY to the RIGHT of the Fogelbo House to exit the driveway after seeing the Troll to continue to SW Oleson Road.
- 23 – RIGHT on SW Oleson Road using sidewalk to SW Washington Drive.
- 24 – LEFT & CROSS SW Oleson Road at Crosswalk.
- 25 – RIGHT on SW Oleson Road to SW Kensington and TURN LEFT (a small roadway on your left with a driveway access).
- 26 – *** Near the end of the small roadway, RIGHT onto path around the barricade (no sign)
- 27 - CONTINUE onto the paved roadway past the barricade on to the sidewalk on SW 85th Avenue.
- 28 – STRAIGHT on SW 85th Ave to SW Alden Street. RIGHT on SW Alden Street to Garden Home Park on your LEFT.
- 29 - CROSS SW Alden St to enter Garden Home Park to the path on LEFT. STAY on Park Path. At the T-Intersection TURN LEFT.
- 30 – CONTINUE on path to Y Intersection and TURN RIGHT! At the next path TURN RIGHT.
- 31 – At the next path (yes another one) TURN LEFT!
- 32 - EXIT Garden Home Park and TURN LEFT on to Skyhar Drive. (Unmarked – no sign)
- 33 - Stay on Skyhar Dr to SW O’Brien St.
- 34 – RIGHT on SW O’Brien St to SW Oleson Road.
- 35 – LEFT on SW Oleson Rd to the intersection with SW Garden Home Road. CROSS SW Garden Home Rd at traffic light to return back to Garden Home Recreation Center parking lot.

Instructions © 2024 Columbia River Volkssport Club - Revised 4 April 2024

Emergency – 911 POC: Kimmy Schenter 503-312-6830

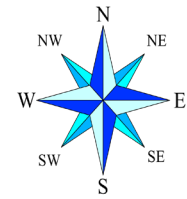
These walk directions and maps may only be used in conjunction with a signed American Volkssport Association athletic waiver. All other uses are prohibited.

2024 Ole Bole Troll (South)

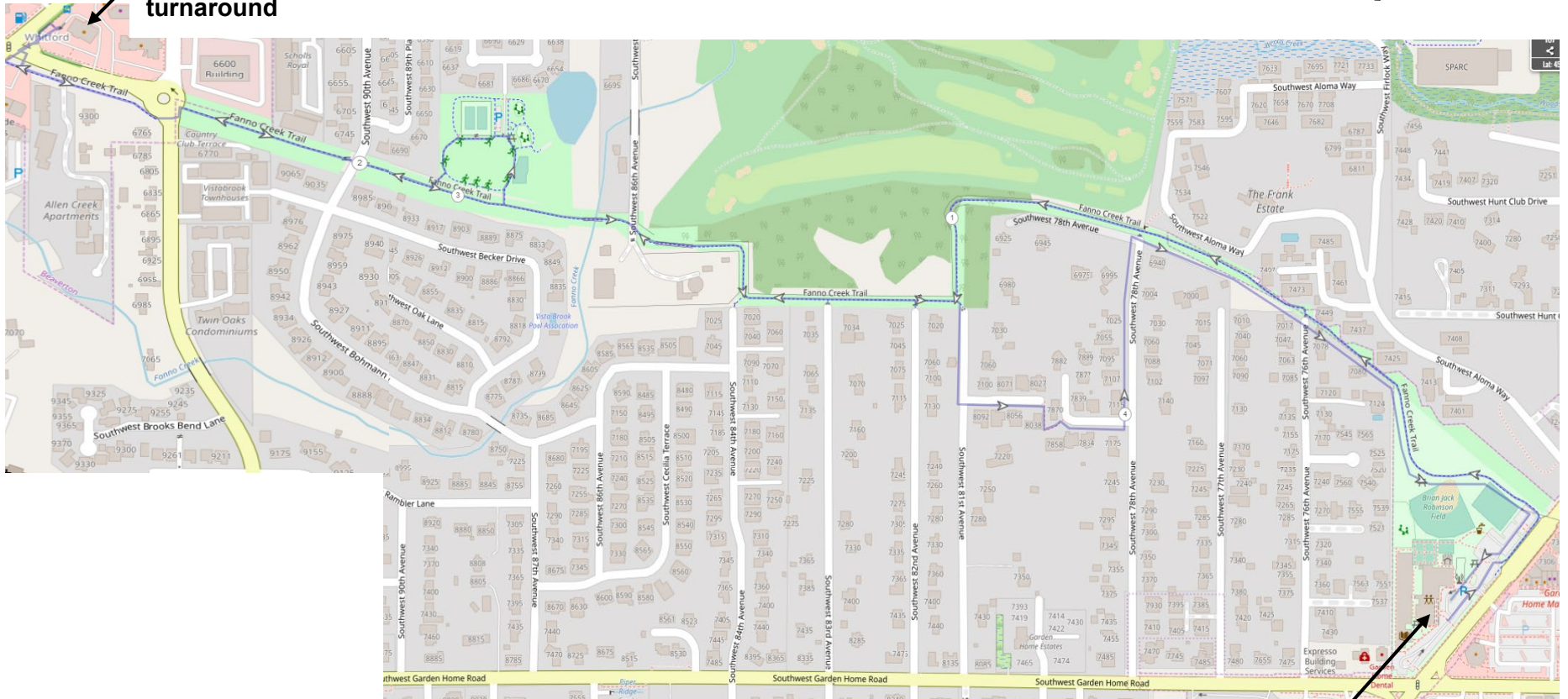


Copyright © and (P) 1988–2012 Microsoft Corporation and/or its suppliers. All rights reserved. <http://www.microsoft.com/streets/>
 Certain mapping and direction data © 2012 NAVTEQ. All rights reserved. The Data for areas of Canada includes information taken with permission from Canadian authorities, including: © Her Majesty the Queen in Right of Canada, © Queen's Printer for Ontario. NAVTEQ and NAVTEQ ON BOARD are trademarks of NAVTEQ. © 2012 Tele Atlas North America, Inc. All rights reserved. Tele Atlas and Tele Atlas North America are trademarks of Tele Atlas, Inc. © 2012 by Applied Geographic Solutions. All rights reserved. Portions © Copyright 2012 by Woodall Publications Corp. All rights reserved.

Ole Bolle Troll (North) 5km, 1A



Burgerville restroom & turnaround



Start/Finish
Garden Home Rec Center
745 SW Oleson Rd

