




St. Simons Walk YRE #3550

	In case of Emergency: Dial 911 Event related assistance: Diana Sherrill 904-608-4689 Bill Spaulding 253-414-8224
--	---

Distance: 5K

Difficulty Level: 1A

AVA Challenges: Lighthouses II; Par for the Course (Neptune Park Playground & Butler Field Park); Walking the United States/Capitals; Walking with Veterans (WWII Home Front Museum on 10K only); Walking the USA A-Z; Anniversaries Hurrah; Glynn County.

Start Point: Visitor's Center/Library Parking Lot; 530 Beachview Drive, St. Simons, GA.

Restrooms at Visitors Center.

Lat: 31.134705, Lng: -81.395357

Driving Directions: From I 95 North or South exit onto US 17N/Highway 17N; follow FJ Torras Causeway and Kings Way to the start point.

1. From Visitor Center/Library parking lot, turn **LEFT** on Beachview Dr.
2. Turn **LEFT** on Mallery St.
3. Continue straight onto the pier to the end and enjoy the incredible view.
4. Turn around and walk to the walkway along the water.

5. Turn **RIGHT** onto the walkway and continue to 12th St. (unmarked).
6. Turn **LEFT** on 12th St. The lighthouse will be on your left. Continue to Oglethorpe.
7. Turn **RIGHT** on Oglethorpe to 7th St.
8. Turn **LEFT** on 7th St. to Ocean Blvd.
9. Carefully cross Ocean Blvd. (unmarked) to walkway and turn **RIGHT**. Continue to 5th St.
10. At 5th St. again carefully cross Ocean Blvd. and go straight on 5th St. to Beachview Dr. to Arnold Rd.
11. Turn **LEFT** on Arnold Rd. to Ocean Blvd.
12. Carefully cross Ocean Blvd. and turn **LEFT** onto the sidewalk to Union St.
13. Turn **RIGHT** on Union St. and continue around a sharp left that turns into College St.
14. Continue on College St. (It will turn to the right and become Brown Dr. for a short section) and continue to Sherman Ave.
15. At Sherman Ave. turn **LEFT** and continue walking on Sherman to Demere Rd.
16. Carefully cross Demere Rd. and take an immediate **LEFT** onto the walkway along Demere.
17. Turn **RIGHT** on May Joe St. and walk to Oak St.
18. Turn **RIGHT** on Oak St. to Park Ave.
19. Turn **LEFT** on Park Ave. to Mallery St. **Restrooms** at Butler Field Park across the street.
20. Turn **LEFT** on Mallery St. to Magnolia Ave.

21. Turn **RIGHT** onto Magnolia Ave. after carefully crossing Mallery St.
22. Continue on Magnolia Ave. to Park Ave.
23. Turn **LEFT** on Park Ave. to Kings Way.
24. Turn **LEFT** on Kings Way and walk along the walkway to Mallery St. (at traffic light).
25. Turn **RIGHT** on Mallery St.
26. Turn **LEFT** on Beachview Dr.
27. Walk to the Visitor Center/Library parking lot on your right.

Congratulations! You have completed the St. Simons Island 5K Walk. The First Coast Trail Forgers hope you enjoyed your walk.

Don't forget to log back into the Online Start Box system to "finish/complete" your online registration after doing the event.



St. Simons Island, Georgia

5K Walk ©; YRE #3550




Start/Finish – Visitor Center/Library Parking Lot

©OpenStreetMap contributors



St. Simons Walk YRE #3550

	In case of Emergency: Dial 911 Event related assistance: Diana Sherrill 904-608-4689 Bill Spaulding 253-414-8224
--	---

Distance: 10K

Difficulty Level: 1A

AVA Challenges: Lighthouses II; Par for the Course (Neptune Park Playground & Butler Field Park); Walking the United States/Capitals; Walking with Veterans (WWII Home Front Museum on 10K only); Walking the USA A-Z; Anniversaries Hurrah; Glynn County.

Start Point: Visitor's Center/Library Parking Lot; 530 Beachview Drive, St. Simons, GA.

Restrooms at Visitors Center.

Lat: 31.134705, Lng: -81.395357

Driving Directions: From I 95 North or South exit onto US 17N/Highway 17N; follow FJ Torras Causeway and Kings Way to the start point.

1. From Visitor Center/Library parking lot, turn **LEFT** on Beachview Dr.
2. Turn **LEFT** on Mallery St.
3. Continue straight onto the pier to the end and enjoy the incredible view.
4. Turn around and walk to the walkway along the water.

5. Turn **RIGHT** onto the walkway and continue to 12th St. (unmarked).
6. Turn **LEFT** on 12th St. The lighthouse will be on your left. Continue to Oglethorpe.
7. Turn **RIGHT** on Oglethorpe to 7th St.
8. Turn **LEFT** on 7th St. to Ocean Blvd.
9. Carefully cross Ocean Blvd. (unmarked) to walkway and turn **RIGHT**. Continue to 5th St.
10. At 5th St. again carefully cross Ocean Blvd. and go straight on 5th St. to Beachview Dr. to Arnold Rd. (2.5K when you get to Arnold Rd.)
11. Turn **LEFT** on Arnold Rd. to Ocean Blvd.
12. Carefully cross Ocean Blvd., immediately turn **RIGHT** and continue straight on the walkway to N. Olive Way.
13. Turn **RIGHT** to cross Ocean Blvd. and go straight on Olive Way to Wood Ave.
14. Turn **RIGHT** on Wood Ave. to Driftwood Dr.
15. Turn **LEFT** on Driftwood and continue straight onto the pathway on Driftwood to the beach.
16. At the beach turn **LEFT** to 1st St. 1st St. is about ¼ mile from where you entered the beach and just before the beach curves around. You will see a long blue mat that goes from the beach up to the road and a light blue Pole #27 and sign for the Coast Guard Station.
17. Exit the beach at 1st St. and walk on 1st to Bruce Dr. **Restrooms** to your left on 1st St. After that you will pass the

Maritime Center (now closed) on your left.

18. Turn **RIGHT** on Bruce and continue to 2nd St.
19. Turn **LEFT** on 2nd to Ocean Blvd.
20. Cross Ocean Blvd. onto the walkway and turn left to E. Beach Causeway.
21. At E. Beach turn **RIGHT** and continue on the walkway (road will be on your left) to Demere Rd.
22. Turn **RIGHT** on Demere and continue a short distance to the crosswalk.
23. Cross Demere and turn **LEFT** onto the walkway. Continue to Mallery St.
24. Cross Mallery to the sidewalk and turn **RIGHT** on Mallery. Walk on Mallery (It will take a sharp left turn at one point) to Martin St. Martin St. is on the opposite side of Mallery.
25. Turn **RIGHT** to cross Mallery and onto Martin. Continue on Martin to Bartow.
26. **LEFT** on Bartow to Anne St. Veer **LEFT** onto Anne (It is also Anne Ave.) to Park Ave.
27. Turn **LEFT** on Park and walk to Mallery St. **Restrooms** as you pass Butler Field Park on Park Ave.
28. Carefully cross Mallery and turn **RIGHT** on Mallery and walk to Poplar Ave.
29. Turn **LEFT** on Poplar Ave. to Oak St.
30. **LEFT** on Oak St. to Park Ave. (unmarked)
31. **LEFT** on Park Ave. to Mallery.
32. **LEFT** on Mallery to Ocean Blvd (at the traffic light).

33. Turn **RIGHT** on Ocean and continue straight as it turns into Kings Way. Continue to Park Ave.
34. Turn **RIGHT** on Park to Magnolia Ave.
35. Turn **RIGHT** on Magnolia to Mallery.
36. **RIGHT** on Mallery to Beachview Dr. (You will cross Kings Way at the traffic light.)
37. Turn **LEFT** on Beachview Dr. and continue to the Visitor Center/Library parking lot on your right.

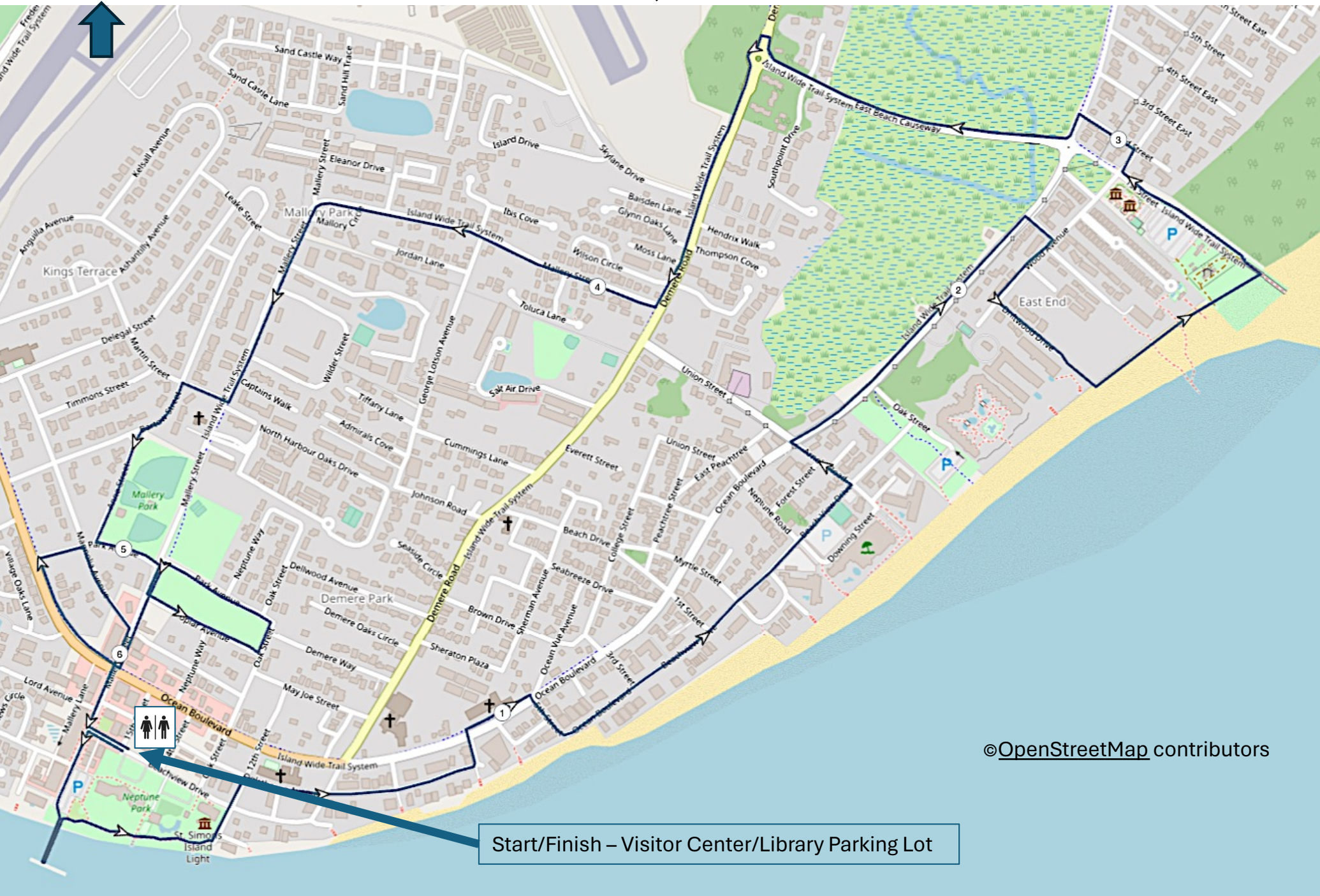
Congratulations! You have completed the St. Simons Island 10K Walk. The First Coast Trail Forgers hope you enjoyed your walk.

Don't forget to log back into the Online Start Box system to "finish/complete" your online registration after doing the event.

N



St. Simons Island, Georgia 10K Walk©; YRE #3550



©OpenStreetMap contributors

Start/Finish - Visitor Center/Library Parking Lot