



Arlington MN Walk

Copyright 2025 Twin Cities Volkssports



Contents	Page
Table of Contents/Event Details	1-2
Arlington loop 1 5 km directions/map	3-4
Arlington loop 2 5 km directions/map	5-6



City / State:	Arlington, MN
Event Name:	Arlington Sibley Co
Event Type:	Seasonal
Distance - Trail Ratings:	5k & 10k - 1A
Description:	<p>Walk through Arlington, home to the Sibley County Fair and the Arlington Raceway.</p> <p>There are two 5k loops that make up the walk.</p>
Amenities:	Strollers: Yes Wheelchairs: Yes Pets: Yes Restrooms: Yes
Special Programs:	Town Hall/City Hall, Par for the Course, Walking with America's Veterans, Step to the Beat, Grain Elevators: Monarchs of the Plains. Minnesota Counties: Sibley
Start Times:	Start/Finish during daylight hours
Location:	Fairview Park; 407 7 th Ave NW, Arlington MN 55307
Start Point / Driving Directions:	From the Twin Cities, take Highway 212 West. After driving through Norwood Young America, take a left onto MN-5 West/MN 25 S. Continue on MN-5 W to the city of Arlington. Turn right onto Chandler Street. Turn right onto 7th Ave West. Turn left into Fairview Park.
Awards & Fees:	IVV Credit Only
Comments:	<p>Port-a-potties available seasonally in the parks along the route. You may want to stop at one of the gas stations in town prior to starting the walk to ensure bathroom access.</p> <p>Arlington Raceway Events occur Saturday nights from May through September. As of this writing, Grandstand seats are \$12 for adults, \$5 for kids, 5 years and under free. The Sibley County Fair is generally the first weekend in August.</p>
Host Club:	Twin Cities Volkssports
Contact:	Val Stachour (612)805-7790



Arlington MN Walk

Copyright 2025 Twin Cities Volkssports



Website:	 www.facebook.com/groups/2039870106313616
	Connect with us on our Facebook public group
E-Mail Contact:	vs421021@yahoo.com

Online Start Box

The OSB system does not deduct any walking fee from a walkers Event Bank until they have submitted walk completion info including the date the event was walked, the distance walked, and the selection of applicable special programs that walker is participating in. Nevertheless, a fee of \$2 for a downloaded PDF is deducted from the users Event Bank when the PDF is downloaded. Later, any PDF fees are credited back to a walkers Event Bank when he/she submits the walk completion info as a paying for credit walker. Note however that the \$2 coupon for the downloaded PDF expires in 60 days. Also note that an event registration expires after 30 days, but if your registrations lapses, you may re-register without cost within 60 days.



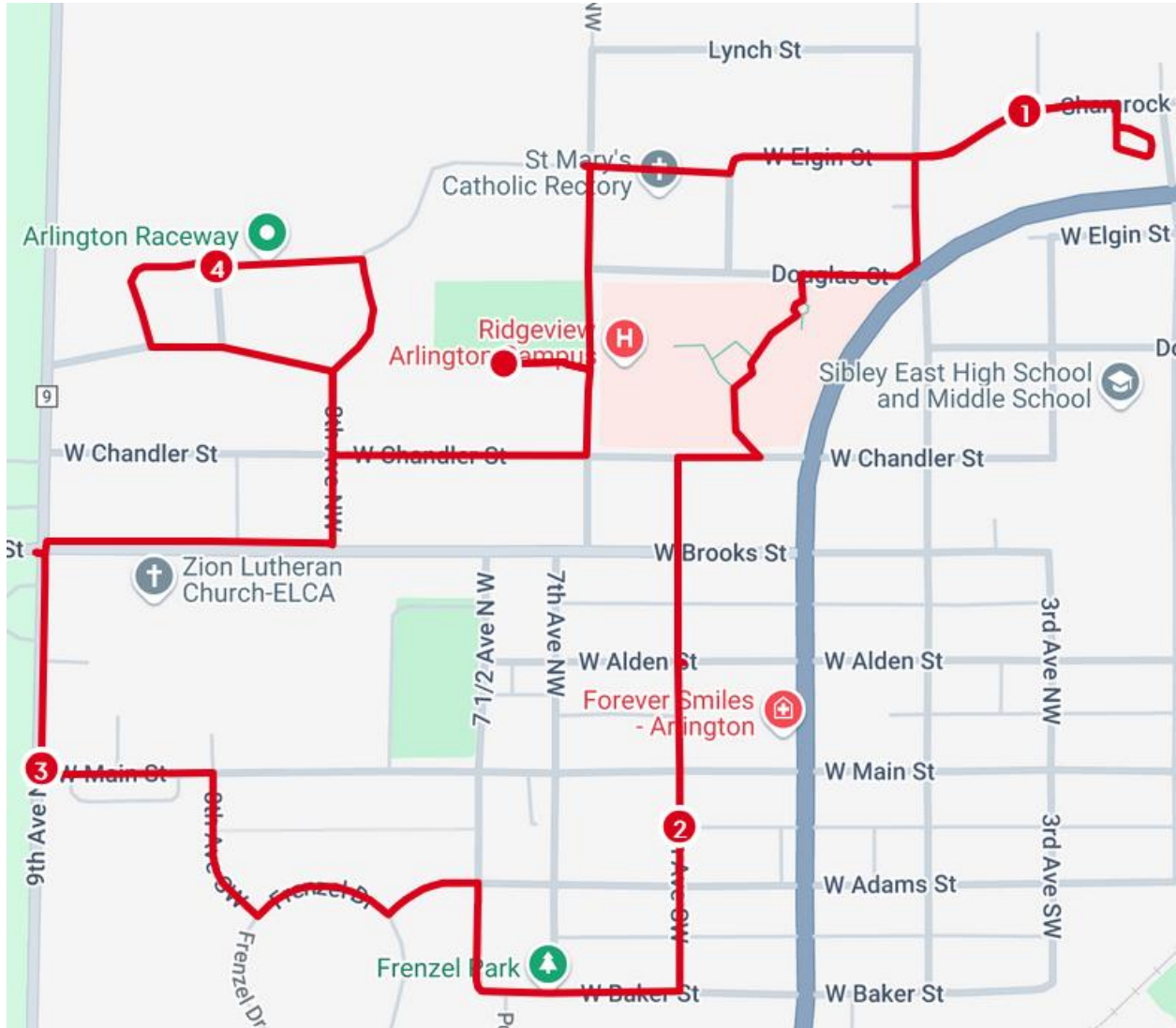
Arlington MN Walk

Copyright 2025 Twin Cities Volkssports



Loop 1 5K

1. Walk towards the park entrance at 7th Ave NW and take a **Left**.
2. Walk to the parking lot for St. Mary's Catholic Rectory and take a **Right** to walk through the parking lot.
3. Take a short **left** then **right** onto W Elgin St. This will become Shamrock Drive as it passes City Hall **(1 KM) (Town Hall, City Hall)**.
4. At the parking lot past city hall, **enter** the parking lot and do a **loop around**, coming back to Shamrock Drive.
5. Take a **left** on Shamrock Drive to 4th Ave NW.
6. Turn **left** on 4th Ave NW and go for 1 block to Douglas St.
7. Turn **right** on Douglas St and walk to the Veterans Walking Path of Honor on the left that takes you to the veterans' memorial. **(Walking with American's Veterans)**.
8. Follow the footpath around the veteran's memorial and continue through the hospital campus until you reach W Chandler St, keeping the gazebo on your right and taking a left at the birdbath/planter.
9. Turn **Right** onto W Chandler St and walk for 1 block to 6th Ave NW
10. Turn **Left** on 6th Ave NW and walk 5 blocks to W Baker St. **(2 KM)**
11. Turn **Right** on W Baker St and walk 2 blocks past Frenzel Park **(Par for the Course)** to 7 1/2 Ave NW.
12. Turn **Right** on 7 ½ Ave NW (not signed, first right after Polar Circle) and walk for 1 block to W Adams St.
13. Turn **Left** on W Adams St and walk for 1 block to Frenzel Dr.
14. Turn **Right** on Frenzel Dr and follow the curve to 8th Ave NW.
15. Turn **Right** on 8th Ave NW and walk 1 block to W Main St.
16. Cross W Main Street and turn **Left** to walk to 9th Ave NW (aka 411 Ave/County Rd 9). **(3 KM)**
17. Turn **Right** on 9th Ave NW and walk to W Brooks St. where there is a stop sign. **(Grain Elevators)**
18. Turn **Right** on W Brooks Street and walk to 8th Ave NW.
19. Turn **Left** on 8th Ave NW and walk to the entrance of the county fairgrounds.
20. Turn **Left** and walk around the fairgrounds in a clockwise direction. Keep the pig barn on your left to the fair side of the grounds before turning toward the Raceway. Keep the Arlington Raceway on your left as you pass. **(4 KM) (Step to the Beat)**
21. Return to the Fairground entrance at 8th Ave NW and proceed down 8th Ave to W Chandler Street.
22. Turn **Left** on W Chandler St and walk for 1 block to 7th Ave NW.
23. Turn **Left** on 7th Ave NW (Not signed with street name, but there is a blue/white sign that says hospital at this corner) and walk to the entrance to Fairview Park.
24. Turn **Left** into Fairview Park and **FINISH**.



In case of emergency: Dial 911
Event related assistance:
 Val Stachour POC 612-805-7790
 Wayne Heath Club President 651-249-8886
 Ken Johnson Regional Director 651-774-9607

Map credit: Google maps via MapMyRun

These walk directions and maps may only be used in conjunction with a signed American Volkssport Association athletic waiver. All other uses prohibited.



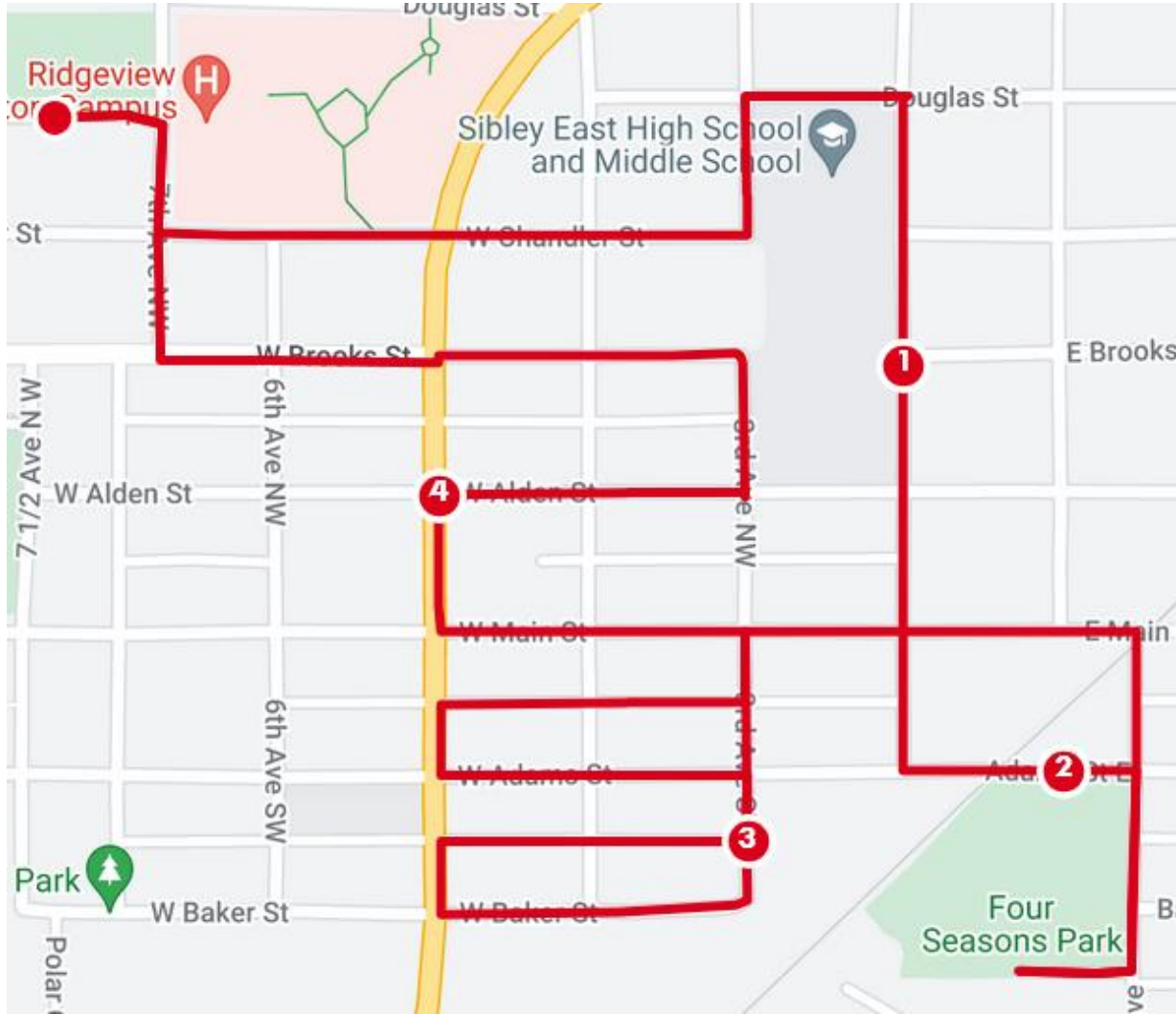
Arlington MN Walk

Copyright 2025 Twin Cities Volkssports



Loop 2 5K

1. Walk towards the park entrance on 7th Ave NW and turn **right**.
2. Go one block to W Chandler St and turn **left**.
3. Carefully cross Highway 5 and continue straight on W Chandler St until you reach the school. Turn **Left** on 3rd Ave NW.
4. Turn **Right** on Douglas St.
5. Turn **Right** on 2nd Ave NW.
6. Follow 2nd Ave NW for 5 blocks and then turn **left** on Main St. **(1 KM)**
7. Carefully cross the railroad tracks and turn **Right** on 1st Ave.
8. At the south end of Four Seasons Park, turn **Right** into the park. **(Par for the Course)**
9. **Return** to 1st Ave and turn **Left**, keeping the park to your left.
10. When you reach Adams Street, turn **Left**, and carefully cross the railroad tracks. **(2 KM)**
11. Turn **right** on 2nd Ave NW for 2 blocks to Main Street.
12. Follow Main Street to 3rd Ave NW and turn **Left**.
13. At W Baker Street, turn **Right**. Walk for 2 blocks to Highway 5.
14. Turn **Right** at Highway 5 and walk for 1 block.
15. Turn **Right** and walk for 2 blocks back to 3rd Ave NW. **(3 KM)**
16. Turn **Left** and walk for 1 block to Adams Street.
17. Turn **Left** and walk for 2 blocks to Highway 5.
18. Turn **Right** at Highway 5 and walk for 1 block.
19. Turn **Right** and walk for 2 blocks back to 3rd Ave NW.
20. Turn **Left** and walk for 1 block back to Main Street.
21. Turn **Left** and walk on Main Street for 2 blocks to Highway 5.
22. Turn **Right** and walk for 1 block to W Alden Street. **(4 KM)**
23. Turn **Right** on W Alden and walk for 2 blocks to 3rd Ave NW.
24. Turn **Left** on 3rd Ave NW and walk for 2 blocks to W Brooks St.
25. Turn **Left** on W. Brooks street and walk for 4 blocks, carefully crossing Highway 5.
26. Turn **Right** on 7th Ave NW and walk for 2 blocks. Turn **Left** into the park and **FINISH**.



In case of emergency: Dial 911
Event related assistance:
 Val Stachour POC 612-805-7790
 Wayne Heath Club President 651-249-8886
 Ken Johnson Regional Director 651-77-9607

Map credit: Google Maps via MapMyRun
 These walk directions and maps may only be used in conjunction with a signed American Volkssport Association athletic waiver.
 All other uses prohibited.