

SUMMIT LAKE STATE PARK

New Castle, Indiana

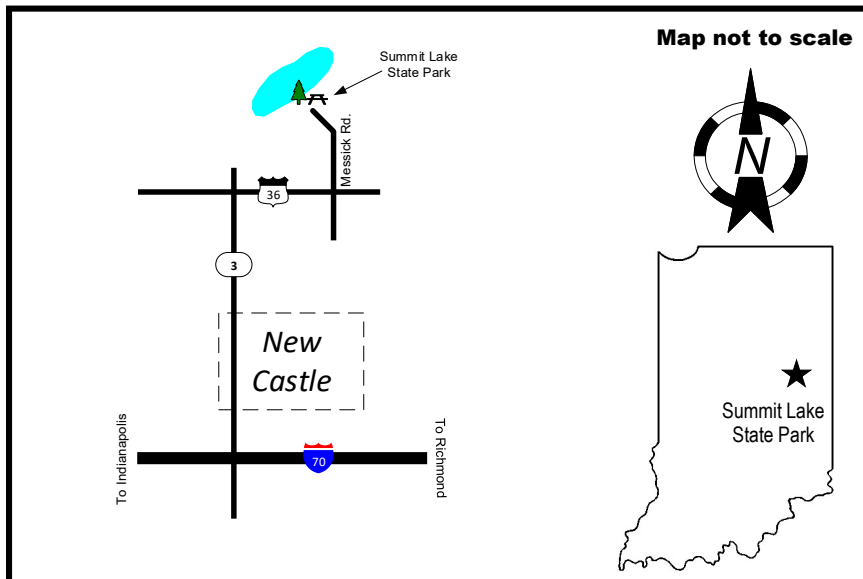
Saturday, September 26, 2020



START/FINISH POINT: Sunset Shelter
START TIME: 9:00 AM to 1:00 PM (E.D.T.)
FINISH TIME: 4:00 PM (or before)
DISTANCE: 5 or 10 Km (31 or 6.2 Mi.)
TRAIL RATING: 1B (Scale is 1 to 5 with 5 being the most difficult)
TRAIL DESCRIPTION: On lakeside and forest trails with gentle rolling terrain. There will be some paved park roads. Not suitable for wagons, baby strollers, or wheelchairs.
FOR MORE INFORMATION:
 Terry Elser at (260) 438-8975,
 Cliff Terry at (317) 776-1848, or
 Summit Lake State Park at (765) 766 5873
PARK ADDRESS: 5993 N. Messick Rd.
 New Castle, IN 47362



DIRECTIONS: From I-70, take exit 123 (SR 103) and go north approximately 11 miles to US 36. Turn right (east on US 36) and go 4 miles to Messick Rd. Turn left (north) on Messick Rd. and go 1.2 miles to the park entrance. Once in the park, follow the signs to the Sunset Shelter.



Sanction # MA 20-115362

LINCOLN STATE PARK

Lincoln City, Indiana

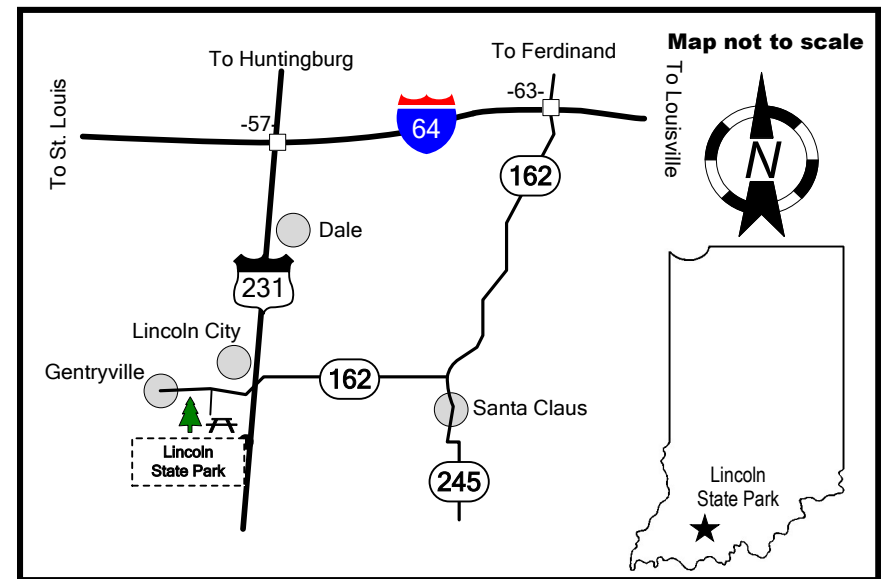
Saturday, March 28, 2020



START/FINISH POINT: Lakeside Shelter
START TIME: 9:00 AM to 1:00 PM (C.D.T.)
FINISH TIME: 3:00 PM (or before)
DISTANCE: 5 or 10 Km (31 or 6.2 Mi.)
TRAIL RATING: 2B (Scale is 1 to 5 with 5 being the most difficult).
TRAIL DESCRIPTION: The trail will be over forest trails on rolling terrain in both the state park and the Lincoln Boyhood National Park. Abraham Lincoln grew from youth to manhood on this southern Indiana soil.
FOR MORE INFORMATION:
 Terry Elser at (260) 438-8975,
 Cliff Terry at (317) 776-1848, or
 Lincoln State Park at (812) 937-4710
PARK ADDRESS: Indiana 162
 Lincoln City, IN 47552



DIRECTIONS: Take I-64 to exit 57. Go south on US 231 past Dale and Lincoln City to Indiana 162. Turn right to the entrance of Lincoln State Park on the left. Once in the park, follow the signs to the Lakeside Shelter.



Sanction # MA 20-115358

SHADES STATE PARK

Waveland, Indiana
Saturday, June 6, 2020



START/FINISH POINT: Hickory Shelter
START TIME: 9:00 AM to 1:00 PM (E.D.T.)
FINISH TIME: 4:00 PM (or before)
DISTANCE: 5 or 10 Km (31 or 6.2 Mi.)
TRAIL RATING: 3B (Scale is 1 to 5 with 5 being the most difficult).
TRAIL DESCRIPTION: On forest trails with steep, hilly terrain. Not suitable for wagons or wheelchairs.
FOR MORE INFORMATION:
 Terry Elser at (260) 438-8975,
 Cliff Terry at (317) 776-1848, or
 Shades State Park at (765) 435-2810
PARK ADDRESS: 7751 S. 892 W.
 Waveland, IN 47989



CHAIN O' LAKES STATE PARK

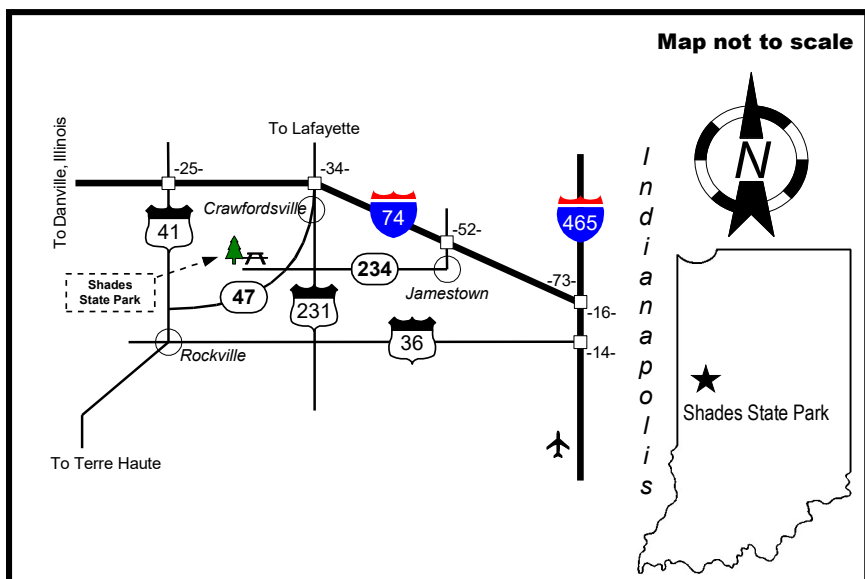
Albion, Indiana
Saturday, August 8, 2020



START/FINISH POINT: Sunny Shelter
START TIME: 9:00 AM to 1:00 PM (E.D.T.)
FINISH TIME: 4:00 PM (or before)
DISTANCE: 5 or 10 Km (31 or 6.2 Mi.)
TRAIL RATING: 2B (Scale is 1 to 5 with 5 being the most difficult).
TRAIL DESCRIPTION: The wooded trail winds gently through rolling hills and around 5 small lakes. Ancient oaks and beautiful hickory trees shade the path as it wanders along fields and wetlands in the area. Not suitable for wagons, baby strollers or wheelchairs.
FOR MORE INFORMATION:
 Terry Elser at (260) 438-8975,
 Cliff Terry at (317) 776-1848, or
 Chain O'Lakes State Park at (260) 636-2654
PARK ADDRESS: 2355 E. 75 S.
 Albion, IN 46701

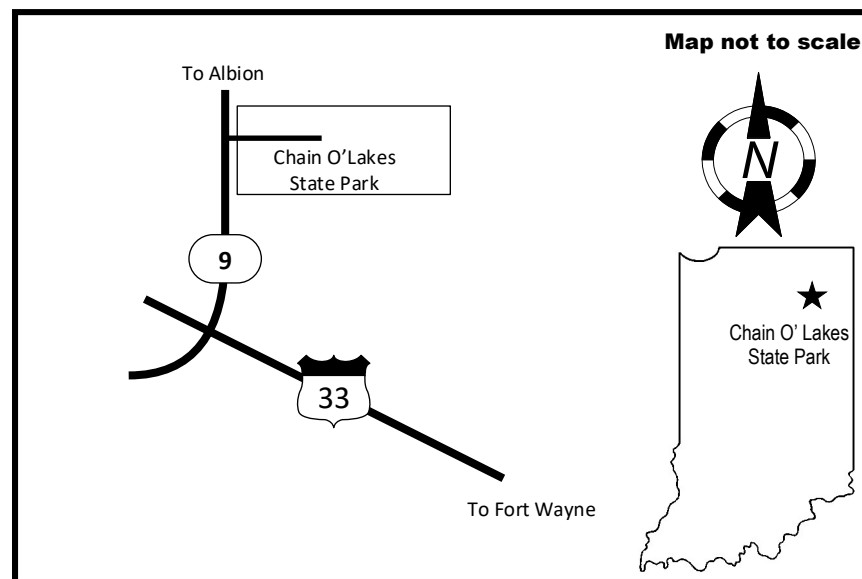


DIRECTIONS: Located near the west border of Indiana approximately 10 miles southwest of Crawfordsville. From Crawfordsville, take SR 231 eight miles south to SR 234. Turn right (west) on SR 234 and go to park entrance. Once in the park follow the signs to Hickory Shelter.



Sanction # MA 20-115360

DIRECTIONS: Located 25 miles NW of Fort Wayne. Take SR 33 twenty miles to Merriam and then take SR 9 four miles north toward Albion. Once inside the park, follow the signs to Sunny Shelter.



Sanction # MA 20-115361