

PSB Shelburne Falls, MA

April 1 - December 31, 2023

10 and 5km Bridge of Flowers Walks

START/FINISH:

McCusker's Market
3 State Street
Shelburne Falls, MA 01370
Tel: 413-625-9411

TIMES: After sunrise to before sunset. McCusker's opens at 7 a.m. daily. **Closed Christmas.**



Walk Box in dining area under corner table on right.


TRAIL DESCRIPTIONS: Walk circles through Shelburne Falls village including neighborhoods and downtown. Route passes impressive glacial potholes and crosses the Deerfield River into Buckland with up and down hills. Stop at the Trolley Museum before heading to the Bridge of Flowers, which hosts an abundance of seasonal floral landscapes. Conduct a scavenger hunt through downtown to find all the colorful tile mosaics depicting local sights. Lots of cute shops and places to eat as you explore the town.

RATING: With some uneven sidewalks, these walk routes have an AVA trail rating of 2A, doable for strollers **but not suitable for wheelchairs.**

AVA SPECIAL PROGRAMS: Mayflower, Town Halls/City Halls, and Walking with America's Veterans

AWARD: The "A" award, available for \$7.00 including IVV Credit, is a fully embroidered patch depicting bright blooms and plantings atop the Bridge of Flowers.

POC: Jan and Bob Varnon
22 Madison Circle
Greenfield, MA 01301
Tel: 413-244-4128
jcvarnon@yahoo.com



DIRECTIONS:

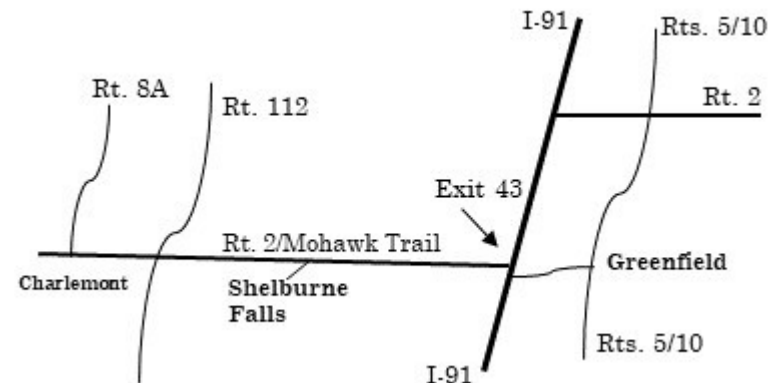
From I-91 North/South:

1. Take Exit 43 to rotary and Rt. 2 West; continue 10 miles.
2. **LEFT** on Maple Street (after State Police barracks & gas station) and follow Bridge of Flowers/Shelburne Falls signs.
3. **LEFT** on Bridge Street.
4. Go through town and cross Iron Bridge. McCusker's is directly across bridge on State Street at corner of Clement Street.

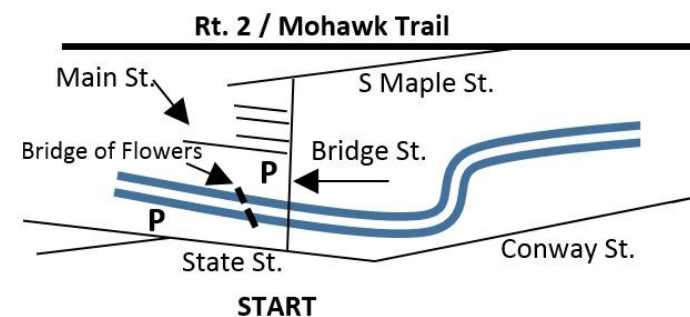
PARKING:

There are several parking options: 2-hour parking on State Street; or **CROSS** the Iron Bridge and **RIGHT** on State St. to park in lot on right after Eagles Hall Lot A or B; or upon entering Shelburne Falls on Bridge St. turn **RIGHT** on Main St. and immediate **LEFT** into parking lot. Walk to Bridge St. and **RIGHT** over Iron Bridge to McCusker's straight ahead.

Overview to Shelburne Falls



Close-up showing Parking options



Maps not to scale.