

**2020 CENTENNIAL TRAIL WA/ID
SANCTION # 114708 YRW 0024**

Copyright 2016 Lilac City Volkssport Association

These walk directions and maps may only be used in conjunction with a signed American Volkssport Association athletic waiver. All other uses are prohibited.

This sanctioned event has numerous lengths for the participant to choose from. The entire length of the Centennial Trail is 61 miles (97K), 37 miles (59K) are in Washington and 24 miles (38K) are in Idaho. There are numerous trailheads from which the participant can elect to start at and then go in either direction as an out and back or to a neighboring trailhead. Starting at the Registration Point the trail can be easily reached on foot. Each day that you elect to participate requires a separate registration and fee.

Driving Instructions:

Determine where along the trail you wish to begin and or end and use those directions from I-90 in Washington. If walking in Idaho start in Washington at the State Line TH. Other popular points to start are the CdA Resort in downtown Coeur d'Alene (see Coeur d'Alene Instructions), any of the trailheads along Coeur s'Alene Lake Shore Drive, Higgins Point (6 miles east of Coeur d.Alene) is the eastern terminus of the Centennial Trail, Falls Park in Post Falls.

Directions to Falls Park, Post Falls, ID 83854

I-90 eastbound to Post Falls (Exit 5)

Right at bottom of ramp on N. Spokane St

Right on N. Spokane St to 4th Ave

Right on 4th Ave to Falls Park

NOTE: Centennial Trail Intersects with 4th near the railroad tracks that you crossed

POC

George Withers

404 W. 20th Avenue

Spokane, WA 99203

REMINDER: *Log back into the OSB System to finish/complete your online registration by entering participation date, distances, and any special programs after completing this event.*

CENTENNIAL TRAIL

EMERGENCY CALL 911

REPORTABLE INCIDENT CONTACT POC AND COMPLETE FORM IN REGISTRATION LOG

WALKING/RIDING FROM THE START/REGISTRATION AT AUNTIE'S BOOKSTORE

- Depart Aunties go north on any street to Riverfront Park
- Pick up the trail near the river (Big Red Wagon)
- MILE MARKERS ALONG THE ROUTE
 - Heading east toward Idaho
 - Winery Tasting Room at the Start/Finish
 - Turn right on the trail cross over Hamilton by the bridge and then to pass No-Li Brew Pub and Dry Fly Distillery RIGHT on Columbus to Springfield
 - LEFT on Springfield to parking lot on right
 - RIGHT on Springfield to Superior to Centennial Trail
 - Right back onto Centennial Trail
 - Heading west toward Nine Mile Falls Dam turn left
 - Winery Tasting Room at the Start/Finish
 - In the park and walk/ride west toward City Hall
 - Watch for trail markers painted on the trail surface
 - After going under the Monroe Street Bridge...Tasting Room in Kendal Yards

CENTENNIAL TRAIL TRAILHEADS

EMERGENCY CALL 911

REPORTABLE INCIDENT CONTACT POC AND COMPLETE FORM IN REGISTRATION LOG

These directions may be used only by persons duly registered for this AVA/IVV sanctioned event.

POPULAR DRIVE TO TRAILHEADS East to West (In Washington)-directions are from I-90 (DRIVING FROM THE WEST)

**DUE TO CONSTRUCTION WATCH FOR TRAIL DETOUR SIGNS AT VARIOUS LOCATIONS ALONG
THE CENTENNIAL TRAIL**

State Line ID/WA (Mile 1)

Exit 299 turn **LEFT** and pass underneath I-90, turn **LEFT** into trailhead area.

Harvard Road (Mile 4)

Exit 296 (Liberty Lake), turn **LEFT** onto N. Liberty Lake Rd, which changes to Harvard Road. Trailhead is approximately ½ mile from I-90 on the **LEFT**.

Barker Road (Mile 6.5)

Exit 293, turn **LEFT** and proceed to Barker Road Bridge.

Trailhead is just before the bridge on the **RIGHT** side of Barker Road.

Sullivan Road (Mile 9)

Exit 291, turn **LEFT** onto Sullivan Road, cross the Spokane River and turn **LEFT** at park entrance. To access the trail, exit park turn **RIGHT**, and cross over the bridge. There are stairs and a ramp at the end of the bridge on the **RIGHT** leading to the trail.

Mirabeau Park (Mile 10.5)

Exit 291, **LEFT** onto Sullivan Road and then **LEFT** onto Indiana Avenue. **RIGHT** on Mirabeau Parkway to 1st trailhead or continue on Mirabeau Parkway to 2nd trailhead. **OR**, Exit 289, **LEFT** onto Pines Road and turn **RIGHT** at Indiana Avenue and then **LEFT** on Mirabeau Parkway to either trailhead.

Plante's Ferry Islands (Mile 12)

Exit 287 (Argonne Exit) cross Argonne and **LEFT** on Mullan Road which turns into Argonne Road. Continue to Upriver Drive, turn **RIGHT** on Upriver to Plante's Ferry Park. There is a parking lot on the **RIGHT** side.

Boulder Beach (Mile 16)

Exit 287 (Argonne Exit) cross Argonne and **LEFT** on Mullan Road which turns into Argonne Road. Continue to Upriver Drive, turn **LEFT** on Upriver There is a parking area located on the **RIGHT** approximately 1 mile upstream from the City's Upriver Dam project.

Greene Street Bridge (Mile 19)

Exit 283B at Freya and turn **LEFT** on Freya (2nd Light). Freya becomes Greene Street. Parking area is located on the **RIGHT** after crossing the Spokane River.

Mission Park (Mile 20.5)

Exit 282, at Hamilton proceed north to Mission and turn **RIGHT** onto Mission. Mission Park is located at the intersection of Mission and Perry Avenue. (Trailhead parking is on the eastern edge of the park.)

Military Cemetery (Mile 28)

Exit 280, Maple Street. Turn **LEFT** on Maple (2nd Light) and continue to Northwest Blvd. Turn **LEFT** and proceed to TJ Meenach (1st Traffic Light), turn **LEFT** and proceed across the TJ Meenach Bridge passing Spokane Falls Community College to Government Way. Turn **RIGHT** and proceed ½ mile to Ft. George Wright Cemetery, turn **RIGHT** to trailhead parking.

Bowl and Pitcher (Mile 30.5)

Exit 280, Maple Street. Turn **LEFT** on Maple (2nd Light) and continue to Northwest Blvd. Turn **LEFT** and proceed to TJ Meenach (1st Traffic Light), turn **LEFT** and proceed across the TJ Meenach Bridge passing Spokane Falls Community College to Government Way. Turn **RIGHT** and proceed 1½ mile to Equestrian Lane, turn **RIGHT** and drive to end of paved road.

Wilbur (Mile 33.5)

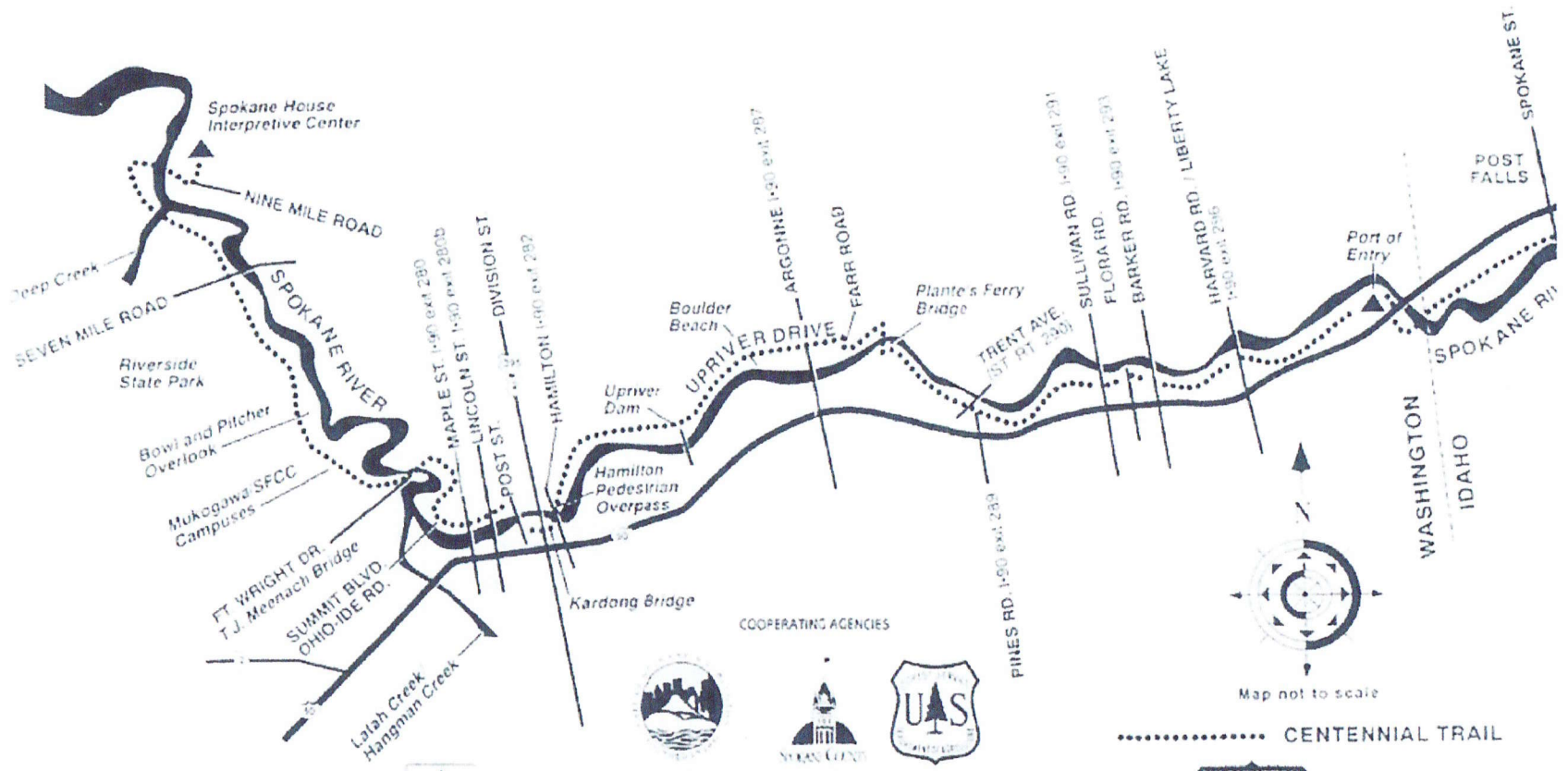
Exit 280, Maple Street. Turn **LEFT** on Maple (2nd Light) and continue north to Francis. **LEFT** on Francis which becomes SR 291 (9-Mile Road). Drive approximately 3 miles on Francis turn **LEFT** onto 7-Mile Road. Cross the Spokane River and take the next **LEFT** onto Riverside Park Drive. This road dead ends at the trailhead.

McLellan (Mile 34)

Exit 280, Maple Street. Turn **LEFT** on Maple (2nd Light) and continue north to Francis. **LEFT** on Francis which becomes SR 291 (9-Mile Road). Drive approximately 3 miles on Francis turn **LEFT** onto 7-Mile Road. Cross the Spokane River and take the next **RIGHT** onto N. Aubrey L. White Parkway. This road dead ends at the trailhead.

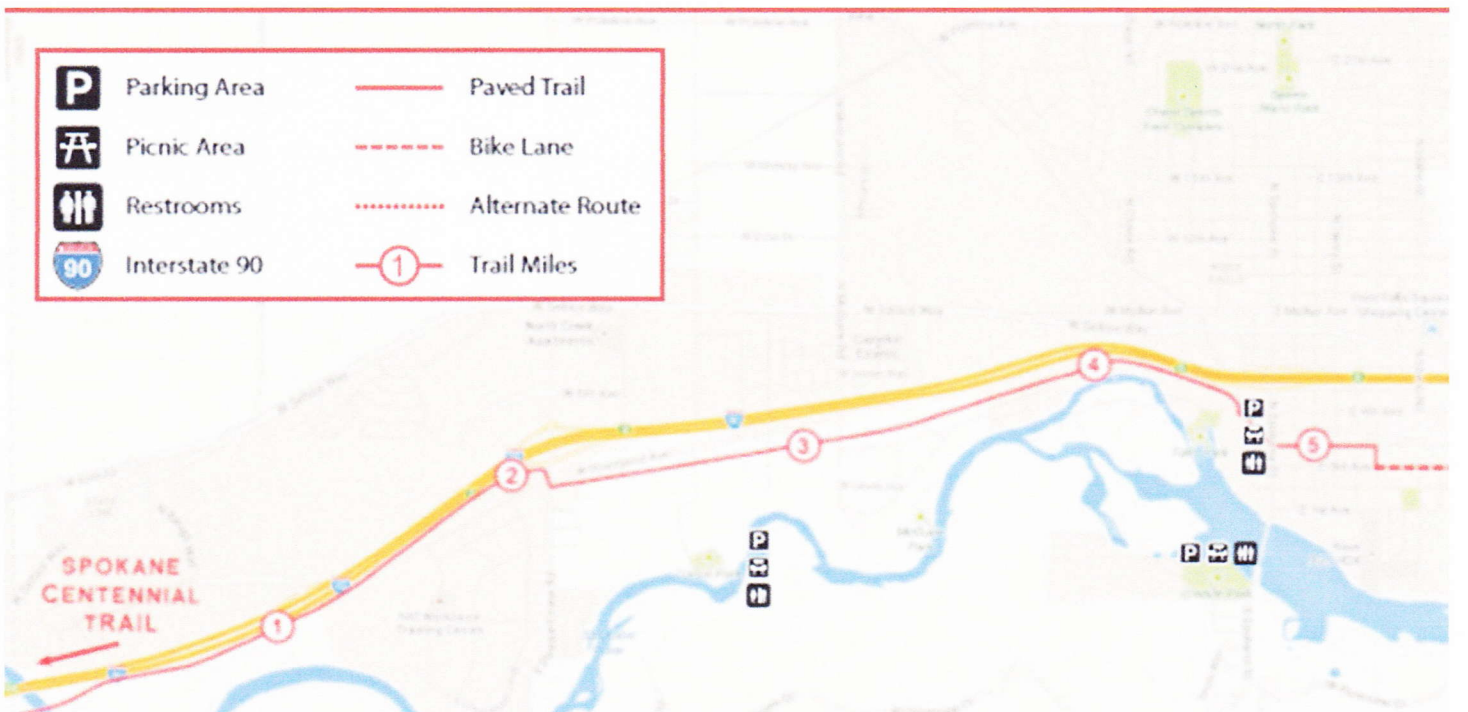
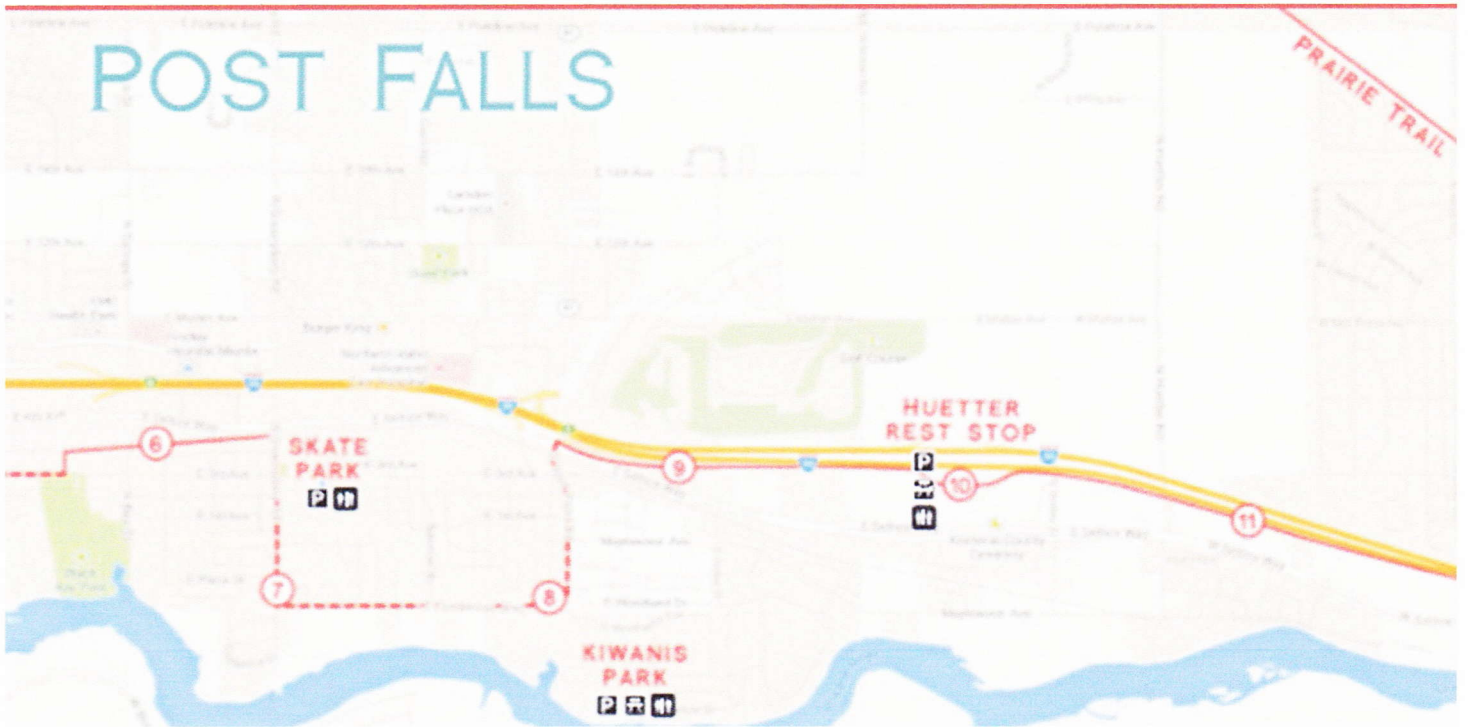
Carlson (Mile 36)

Exit 280, Maple Street. Turn **LEFT** on Maple (2nd Light) and continue north to Francis. **LEFT** on Francis which becomes SR 291 (9-Mile Road). In approximately 6 miles turn **LEFT** on Charles Drive and cross the river. **LEFT** onto Carlson Road (just before the ranger station) and continue approximately 1 mile to trailhead on the **RIGHT**.



SPOKANE RIVER CENTENNIAL TRAIL





COEUR D'ALENE

