

## Crown Hill Cemetery - 10 KM YRE

Driving directions. © 2020 Indy 'G' Walkers



*Qualifies for Make a Wish at a Water Fountain  
Underground Railroad, Vice Presidential Walks  
special event programs*

The start point is the parking lot of the Crown Hill Funeral Home, 700 West 38th Street Indianapolis, IN 46208

The start point is located on the north side of the cemetery, near 38th Street and Clarendon Rd. Please park in NW corner of the parking area furthest away from the Funeral Home building to avoid interrupting funeral services .

From I-65 in downtown Indianapolis:  
Exit at Meridian Street/US 31 (exit 113) and travel north approximately 3 miles to 38th Street. Turn left on 38th Street and go 9 blocks to Clarendon Road (sign for Crown Hill Funeral Home on the corner). Turn right on Clarendon and then left to enter the funeral home and cemetery entrance. Follow the road to the right and park in NW corner of the parking area furthest away from the Funeral Home building.

From the East or West:  
Take I-70 to I-65 in downtown Indianapolis and follow the above directions.

From the North:  
Take I-465 to Meridian Street/US 31 (exit 31) and travel south approximately 6 miles to 38th Street. Turn right on Clarendon and then left to enter the funeral home and cemetery entrance. Follow the road to the right and park in NW corner of the parking area furthest away from the Funeral Home building.

### POINT OF CONTACT:

Cliff Terry..... (317) 776-1848  
E-mail:.....clifferry@sbcglobal.net



Note: There is a traditional start box inside the Community Mausoleum. If you have initiated registration in OSB for this event, please stay with the OSB process. No need to double register at the Mausoleum's start box

**Crown Hill Cemetery - 10 KM YRE –  
Walk Instructions - © 2020 Indy 'G' Walkers**

NOTE: The sections of the cemetery are marked on boulders and metal signs at ground level. These are continually referred to on these instructions and shown on the map. Rest rooms are available in the Community Mausoleum's basement (step 2) and at the rear of the Gothic Chapel (step 22)

1. Start at the NW side of the Crown Hill Funeral Home parking lo. Take the roadway going into the cemetery going towards the Community Mausoleum.
  2. Go right and follow circular road that goes around the back of the Mausoleum. Turn right when you reach the front of the Mausoleum (sundial sculpture) taking road under 38<sup>th</sup> Street.
  3. After passing under the 38<sup>th</sup> St, viaduct turn left at first road (Sec 78- Robinson)
  4. Continue straight ahead passing Sec. 66 **(1K)**, 62, 60 ("Cannon Ball Baker"- early 500-mile race driver **CB**) and 48 which parallels 38<sup>th</sup> St
  5. Continue straight ahead at Sec 48, then road bends to the right (Sec. 47) and parallels Boulevard Place at the east edge of the cemetery. Pass Sec 44, Anatomical Monument **(AM, 2K)**.
  6. Left at Sec 41, going between the Axt and Elliot obelisks. Continue on road to the left at the next intersection (Wasson) toward fence (Smith/Jordan on the left)
  7. Right at Sec 39 then immediate right again at next intersection (Sec. 36) Manlove stone on the right.
  8. Continue straight past Sec 40, then right at Sec 42 (Pullis/Johnston obelisk)
  9. Left at Sec 44 (Hoover) then right at next 3-way intersection (Confer) toward Sec 58.
  10. Left at Sec 47. The grave of John Dillinger **(D)** -infamous bank robber is on the right (medium raised stone) about 25 paces off the road just before your turn. **(3K)**
  11. Left at next intersection (Sec. 48). Straight ahead at Sec. 50 between Trimble and Marrot mausoleum
  12. Left at Sec 60 (Riddell) then immediate left at Sec 59 (Reuter stone on R)
  13. Left at Richter stone bearing right at next intersection toward McBride stone.
  14. At T junction, turn right (Barnhill stone).
  15. Go across yellow line road and bear left toward Walker stone (Sec. 34)
  16. Right at next intersection (Lockwood stone is straight ahead). Just ahead on the left is the Confederate burial mound **(CM)** with the chain fence. The remains of 1616 Confederate prisoners of war confined at Camp Morton were reburied here in 1931 and rededicated in 1993 after extensive research to obtain the names of the soldiers.
  17. Left at next intersection, just past the Confederate mound at Sec 32 (Black stone on R)
  18. Right at next intersection (C E Cone mausoleum)
  19. Hard left at next 3-way intersection going toward Sec 23.and then immediate left again after passing triangle (Floyd Fortner). On the right in the triangle is the Thomas R Marshall **(TM)** mausoleum who served as two term Vice President under Woodrow Wilson during World War I.
  20. Continue straight ahead past Sec 5 **(4 K)**, 4 and 3 going toward the Blue Star sign. On the left is the is the main area of the National Cemetery (707 Union soldiers interred here). On the right, you will pass Dr. Richard Gatling's mausoleum **(RG)** -inventor of the Gatling gun, a forerunner of the machine gun.
  21. Left at t Woodard obelisk continuing around the National Cemetery and large black upright cannon barrel. You will now be on a road with a white line.
  22. Continue on the road past the Oliver Morton **(OM)** bust -Indiana's Civil War governor and the beautiful Gothic Chapel **(GC)** - both on the left. Stay on the white line road passing, Sec 24, and 103 **(5K)** to the Waiting Station **(WS)** at the east entrance of the cemetery at 34<sup>th</sup> Street
- Checkpoint -What is the address of the Waiting Station?**
23. Turn around at the gate and turn left at the next intersection by the fountain.
  24. Right at Sec 101. Go straight through at Sec. 98.

25. Right at Sec. 96 (**6K**) to four-way intersection across from the *triangle with the Van Riper* obelisk
26. Left a road (Daarach obelisk) to next intersection (Sec. 53).
27. Right at road between Sec 53.and 11. Go straight ahead to merger of white line road up to the base of Crown Hill passing Sec 22 to Sec 88 on left. Pass.Tarkington (**T**- Pulitzer prize playwright) on the right in Sec 13.
28. Continue past Sec 88 to Irsay “horseshoe” (**RI**- owner of the Indianapolis Colts) and turn left.
29. Stay to the left of the Greek goddess and Eiteljorg monument and around the James Whitcomb Riley (**JR** - Hoosier poet) open canopy temple at the very summit of Crown Hill. Enjoy the view.
30. Left at the Fortune monument, going down the Crown. (Note: this is the best view of the downtown skyline as you descend the hill). Pass Binford and Pyle monuments on your left
31. Left at the same Greek goddess and then immediate left at Tobias monument (Sect. 61-**7K**). Continue past the Taggart obelisk. Pass Eli Lilly (EL) mausoleum on the right in Sec 13.
32. Left at Simpson/Tutewiler mausoleum. Stay to the left, passing the Indiana AIDS Memorial and stone walls on the hillside.
33. Right at 3-way intersection. Continue on road that parallels MLK Blvd. on the west edge of the cemetery passing Sec.68.
34. Right at next T junction between two large trees growing away from fence. Right at blue water pump.
35. Bear right at Sec. 43. Left at next intersection (Sec. 54)
36. Right at Sec7/56 (**8 K**). then immediate left just before AIDS monument. Continue straight ahead at Simpson/Tutewiler mausoleum (on the left)
37. Bear right at Burford obelisk going straight by the Wood monument. Pass the Benjamin Harrison (**BH**-23<sup>rd</sup> U.S. President) grave, on the right. The upright monument is surrounded bushes and has a white flagpole flying the American flag.

38. Continue straight ahead at the Gould mausoleum. After passing the beautiful statue of the little girl on the right holding flowers (Mary Ella McGinnes), turn left at the Lauter grave.
39. Left at the Kelly obelisk, then right at Sec. 1 (**LS** – Lucy Seaton oldest burial in the cemetery)
40. Left at Greenleaf obelisk, following road up the hill to the large ornate column (William H. English-WE. unsuccessful Democratic Vice-Presidential candidate in 1880). Sarah Bolton (**SB**) -first Hoosier poet laureate grave is on the right 24 paces from the W. B. Smith mausoleum.
41. Right going  $\frac{3}{4}$  around the English column and exit to the right at the rear of the circle.
42. Right at the white line road at the bottom of the hill. Follow white line road, past Sec 46-B to its merger with the yellow line road.
43. Continue to the left toward the white two-column Ober monument. Pass under the 38<sup>th</sup> St. bridge/ underpass to the stat point.

**Congratulations!!! Please tell your friends about the walk. Guided tours of this beautiful and historic cemetery are available Call 317-920-2726 or 317 –925-8231 or e-mail Marty Davis at mdavis @crownhill.org for more information**

**This map and directions may only be used in conjunction with a signed American Volkssport Association athletic waiver. All other uses are prohibited. IN CASE OF EMERGENCIES: DIAL 911**

**WALK COMPLETION AND CREDIT**  
**Be sure to log back into the OSB system to “finish/complete” your online registration after doing the event. The OSB system does not deduct any event fee from a participant’s Event Bank until they have submitted event completion info including the date of the event, distance, and the selection of applicable special programs that person is participating in. (Nevertheless, a fee of \$2 for a downloaded PDF is deducted from the user’s Event Bank when the PDF is downloaded. Later, any PDF fees are credited back to a user’s Event Bank when he/she submits the event completion info as a paying for credit participant. Note, however, the \$2 coupon for the downloaded PDF will expire in 60 days).**



Sights along the Trail-Crown Hill Cemetery



Community Mausoleum



Lilly Window



Field of Valor Mausoleum



Cannon Ball Baker (1882-1960)



Anatomical Monument




John Dillinger (1903-34)




Richard Gatling (1818-1903)




National Cemetery



Oliver Morton (1823-1877)



Thomas A. Hendricks (1819-85)




Charles Fairbanks (1852-1918)




Waiting Station & 34<sup>th</sup> Street Gate



Veterans Monument



James W. Riley (1849-1916) @ "Crown"




Booth Tarkington (1869-1946)



Eli Lilly (1844-1898)




Benjamin Harrison (1833-1901)



Carl Fisher (1874-1934)



Simpson/Tutewiler Mausoleum



Indiana AIDS Memorial



Lucy Seaton (1831-64) 1<sup>st</sup> burial



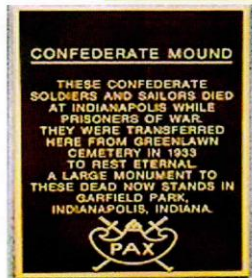
Corliss R. Ruckle(1877-1889)



Albertina Forrest.(1872-1904)



Confederate Mound



John Dillinger (1903-34)



Anatomical Monument



Heroes of Public Safety Memorial (2002)