

2021 CLARKSTON YRW
Driving Instructions to Start Point

Start Point Address:
Clarkston Motel 6
222 Bridge Street
Clarkston, WA 99403

Directions from Spokane:

South on US 195.

US 195 merges with US 95 at the top of the Lewiston Grade to US 12.

Stay on US 12 through Lewiston.

Cross the blue bridge back into Washington.

Motel 6 is on the right

Directions from the west:

US 12 eastbound to Clarkston.

In Clarkston (US 12 becomes Bridge Street).

At the east end of town Motel 6 will be on the left.

If you reach the blue bridge you have gone too far.

NOTE: There is also a physical start box at this location.

NOTE: Please use either the Online Start Box (OSB) or Physical Start Box (PSB) to register and complete the event. DO NOT mix and match, for example, by registering using the OSB then completing your event using the PSB nor signing the PSB log sheet. LCVA only receives credit for an OSB participation when an OSB registration has been completed online by entering your participation date, distances, and any special programs using the OSB.

2021 CLARKSTON TWO STATE TWO COUNTY TWO RIVER

10 K WALK RATED 1A

YRW 0780/SANCTION # 117434

Copyright © 2018 by Lilac City Volkssport Assn.

These walk directions and maps may only be used in conjunction with a signed American Volkssport Association athletic waiver. All other uses are prohibited.

EMERGENCY CALL 911



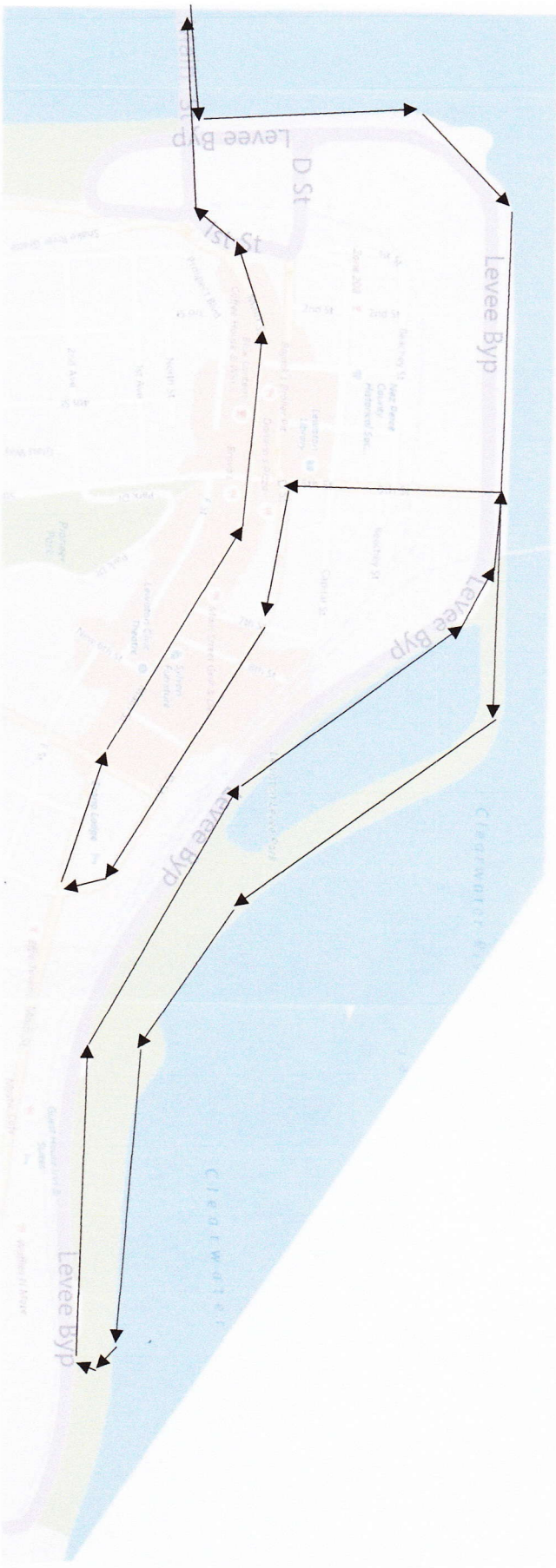
POC: KEATS MCLAUGHLIN (509) 315-5142

1. **Exit** Motel 6 Office
2. **LEFT** through parking lot around end of Motel to the corner of 3rd St and Fair Street
3. **LEFT** on Fair Street to 5th Street and cross
4. **RIGHT** on 5th Street (becomes Port Drive as it curves left) to 9th Street and cross (1K)
5. **RIGHT** on 9th Street (Basalt Cellars and Riverport Brewing on left) to Granite Lake Park (Restrooms available)
6. **LEFT** on paved trail clockwise around the park
7. **EXIT** park on the trail keeping the Snake River on your left to a small park (2K)
8. **DIAGONALLY** cross the small park and parking lot to Riverview Blvd and Fair Street
9. **LEFT** on Riverview Blvd to Bridge Street
10. **LEFT** on Bridge Street and cross the Blue Bridge (Bridge Street becomes Main Street at the Idaho Border/Lewiston) to stairs
11. **LEFT** down the stairs to the Levy Trail
12. **STAY** on Levy trail (3K) to Mother Earth display (restrooms)
13. **CONTINUE** on the Levy Trail along the Clearwater River under the Railroad Bridge to Boat Dock and Restroom Bldg (5K)
14. **RIGHT** down the trail to a trail to the right and head toward LEVY BYPASS (US12)
15. **RIGHT** on trail along LEVY BYPASS until the paved trail turns right back to the top of the levy (DO NOT TURN RIGHT) continue straight head on the grass between the Road and the Slough to the parking lot near the RR Bridge (7K)
16. **VEER RIGHT** up the trail under the RR Bridge to the pedestrian bridge
17. **LEFT** and cross the pedestrian bridge into Lewiston, continue on 5th St. to D Street and cross
18. **LEFT** on D to Main (8K)
19. **RIGHT** on Main (9K) to 1st St. and Cross
20. **LEFT** on 1st St. to cross Blue Bridge, on US 12 to Clarkston to Motel 6 start point.

LCVA thanks you for participating in the Clarkston YRW.

REMINDER: *Log back into the OSB System to finish/complete your online registration by entering participation date, distances, and any special programs after completing this event.*

CLARKSTON/LEWISTON 10K



**2021 CLARKSTON/LEWSITON
5K OPTION RATED 1A
YRW 0780/SANCTION # 117434**

Copyright © 2014 by Lilac City Volkssport Assn.

These walk directions and maps may only be used in conjunction with a signed American Volkssport Association athletic waiver. All other uses are prohibited.

EMERGENCY DIAL 911

POC: KEATS MCLAUGHLIN (509) 315-5412

1. **Exit** Motel 6 to Bridge St (US 12)
2. **Turn Left;** continue on Bridge St (Becomes Main St in Idaho) across Bridge to Lewiston.
3. **Turn Left** at steps to Lewiston Levee Walkway. (1 K on Levee)
4. **Stay on trail;** continue on to the 5th street Pedestrian Bridge over US 12 bypass.
5. **Turn Right;** cross the pedestrian bridge into Lewiston continue on 5th St. to Main.
6. **Turn Right,** continue on Main to 3rd St. (2 K at 4th and Main)
7. **Turn Left,** cross Main.
8. **Turn Left,** continue on Main to 11th St.
9. **Turn Left,** cross Main (3 K)
10. **Turn Left,** continue on Main to Brackenbury Square
11. **Turn Right;** continue through Brackenbury Square to D St.
12. **Turn Left,** continue on D St. to 5th St.
13. **Turn Right,** cross D St. (4 K)
14. **Turn Left,** cross 5th St. continue on D St. to 1st St. cross 1st St.
15. **Turn Left;** cross D St. continue on 1st St. to cross Blue Bridge, on US 12 to Clarkston.
16. **Continue,** across Bridge [road becomes Bridge St. in Washington] to Motel 6 start point.

LCVA thanks you for participating in the Clarkston YRW.

REMINDER: *Log back into the OSB System to finish/complete your online registration by entering participation date, distances, and any special programs after completing this event.*

