

# Ann Arbor Downtown Walks – Y0849

**Table of Contents**

**Driving Directions**

**Additional Information**

**5k Walk Directions**

**5k Map**

**10k Walk Directions**

**10k Map**

**Ann Arbor Downtown Follow Up Information**

## Driving Directions to the Downtown Ann Arbor Start Point

1. From I-94 Eastbound or Westbound, exit #177 State.
2. Right on State, left on Packard, right on S 4th Ave.
3. The start point is in front of the People's Food Co-Op, 216 N. Fourth Ave., Ann Arbor, MI 48104. The GPS coordinates are 42.2828609, -83.749069.
4. There are two outdoor parking lots and one parking garage nearby on N. Fourth Ave. Free parking on Sundays.

## Additional Information for the Downtown Ann Arbor 5k and 10k Walks

- This event may be walked from April 1st through December 31st.
- Trail Description: Rated: 2A. The 5k and 10k routes both include downtown Ann Arbor, part of the University of Michigan campus. There are restaurants (when open).
- Restrooms are available inside the People's Food Co-Op, if open.
- Everyone is welcome. This event is sanctioned by the American Volkssport Association – America's Walking Club (AVA), a member of the International Federation of Popular Sports (IVV). It counts towards the acquisition of IVV Achievement Credit. No awards.
- Pets are not allowed. Strollers and wheelchairs are allowed. There are some hills and many street crossings.
- Special Programs: "Walking the USA A-Z". "Great Lakes, Great Fun...": Erie and Michigan.
- Both the 5k and 10k routes begin and end in front of the People's Food Co-Op.
- These walk directions and maps may only be used in conjunction with a signed American Volkssport Association athletic waiver. All other uses are prohibited.
- Please use either the Online Start Box (OSB) or Physical Start Box (PSB) to register and complete the event. Do NOT mix and match, for example, by registering using the OSB then completing your event using the PSB nor signing the PSB log sheet. The sponsoring club only receives credit for an OSB participation when an OSB registration has been completed online by entering your participation date, distances, and any special programs using the OSB.
- For additional information about this event contact: Amy Williams, 734-417-2176 or [a2amylou@hotmail.com](mailto:a2amylou@hotmail.com)

Washtenaw Wanderers  
Ann Arbor Downtown

Ann Arbor, MI 5K



In case of emergency, please call 911.

**KEY:**

TR=Turn Right TL=Turn Left TA=Turn Around  
CR=Cross SA=Straight Ahead

<b>Starting from the People's Food Co-Op 216 N. 4<sup>th</sup> St. Ann Arbor MI 48104</b>
1. (Out the door <b>SA</b> to the N. 4 <sup>th</sup> sidewalk) <b>TR (north)</b> onto N. 4 <sup>th</sup> Ave. to Catherine St. <b>CR &amp; TR on</b> Catherine St. (east) to Detroit St.
2. <b>TL (northeast)</b> onto Detroit St. thru Farmer's Market Pavilion to crosswalk at N. 5 <sup>th</sup> Ave.
3. <b>TR (east) &amp; CR</b> – N. 5 <sup>th</sup> Ave. to Detroit St.
4. <b>TL (northeast)</b> onto Detroit St. to E. Kingsley St.
5. <b>TR (east)</b> onto E. Kingsley St. to N. Division. <b>TR</b> onto N. Division St. <b>CR</b> Lawrence, Catherine, E. Ann, E. Huron & E. Washington Sts.
6. <b>TL (east)</b> onto E. Washington St. <b>Kilometer Marker 1</b>
7. <b>TR (south)</b> into the pedestrian alleyway marked with One Way  sign to E. Liberty St.
8. <b>TL (east)</b> onto E. Liberty St. to the east side of Maynard St. 
9. <b>TR (south)</b> onto Maynard St. to Nickel's Arcade.
10. <b>TL (east)</b> into Nickel's Arcade to S. State St.
11. <b>TR (south)</b> onto S. State St. <b>CR</b> E. William St. & <b>SA</b> to the walkway south of the Kelsey Museum of Archaeology (Newberry Hall).
12. <b>TR (west)</b> onto the sidewalk between the LS&A building and the Kelsey Museum to Maynard St.
13. <b>TL (south)</b> onto Maynard St. to the giant black cube sculpture, called "Endover."
14. <b>TL (southeast)</b> to the ground-level entrance of the Michigan Union.
15. Leave the Michigan Union using State St. exit near Ticket Office.
16. <b>TR (south)</b> onto S. State St. to E. Madison St. <b>Kilometer Marker 2</b>
17. <b>TR (west)</b> onto E. Madison St. <b>CR</b> Thompson to Packard St.
18. <b>TR (northwest)</b> onto Packard St. to the crosswalk at S. Division St. <b>CR</b> S. Division St., S. Fifth Ave., S. Fourth Ave. to S. Main St. <b>CR</b> S. Main St. at the crosswalk.
19. <b>TR (north)</b> onto S. Main St. to W. William St.

20. <b>TL (west)</b> onto W. William St. <b>CR</b> S. Ashley St.
21. <b>TR (north)</b> onto S. Ashley St. <b>Kilometer Marker 3</b> <b>CR</b> W. William St., W. Liberty St. to E. Washington St.
22. <b>TR (east) &amp; CR</b> S. Ashley St. into Sweetwater's Café. Exit café & <b>TR (east)</b> to Vogel's then retrace steps back to S. Ashley St.
23. <b>TR (north)</b> onto S. Ashley St. <b>CR</b> W. Washington St. to W. Huron St.
24. <b>TR (east)</b> onto W. Huron St. to S. Main St.
25. <b>TR (south)</b> onto S. Main St. <b>CR</b> W. Washington St. & W. Liberty St. to the crosswalk halfway between Liberty and William.
26. <b>TL (east)</b> at the crosswalk & <b>CR</b> S. Main St.
27. <b>TL (north)</b> onto S. Main St. to E. Liberty St.
28. <b>TR (east)</b> onto E. Liberty to S Fourth St.
29. <b>TR (south)</b> onto S. Fourth St. to E. William St. <b>Kilometer Marker 4</b>
30. <b>TL (east)</b> onto E. William St. <b>CR</b> S. Fourth St. & S. Fifth St.
31. <b>TL (north)</b> onto S. Fifth Ave. into the Ann Arbor Public Library. Exit the Library. <b>TL (south)</b> on S. Fifth Ave to E. William St.
32. <b>TL (east)</b> onto E. William St. to S. Division St.
33. <b>TL (north)</b> onto S. Division St. to E. Liberty St.
34. <b>CR &amp; TL (west)</b> on E. Liberty St. to S. Fifth. <b>TR (north)</b> onto S. Fifth Ave. <b>CR</b> E. Washington St. <b>TR</b> into Bank of Ann Arbor Parking lot. <b>TL</b> behind building, under covered parking.
35. <b>Retrace steps</b> back to NE corner of S. Fifth Ave. & E Washington St. <b>SA (west)</b> on E. Washington St. to S. Fifth Ave. <b>CR</b> S. Fifth to S. Fourth Ave.
36. <b>TR (north)</b> on S. Fourth Ave.
37. <b>CR</b> E. Huron St.
38. <b>SA (north)</b> on S. Fourth Ave. <b>Kilometer Marker 5</b> <b>CR</b> E. Ann St.
39. <b>Continue (north, bending NE)</b> less than a block to People's Co-Op (END 5K)

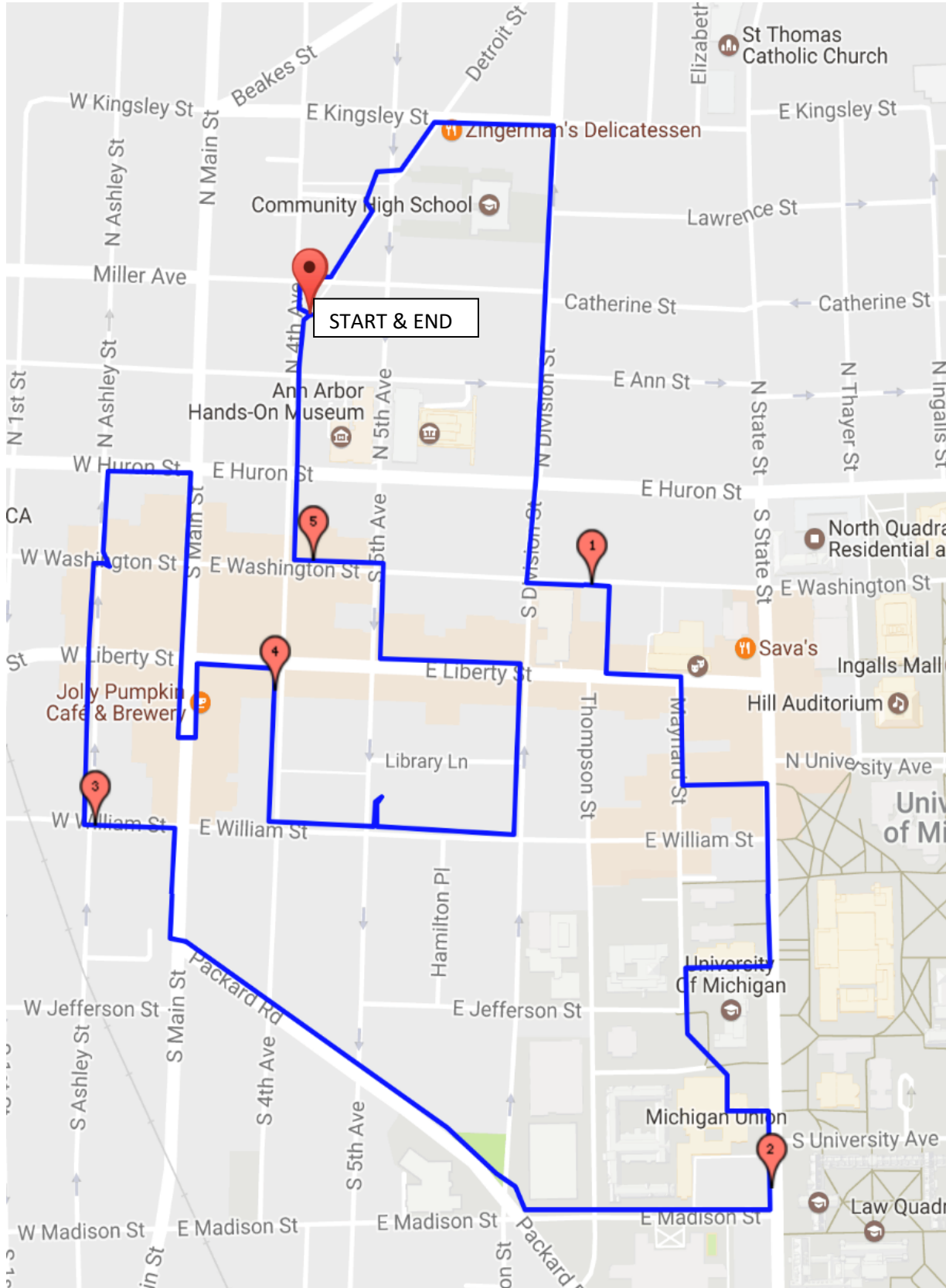
*These walk directions and maps may only be used in conjunction with a signed American Volkssport Association athletic waiver. All other uses are prohibited.*

# Ann Arbor Downtown – 5K Route Year-Round Event (YRE)

Ann Arbor, MI

Start/End Point: People's Food Co-op, 216 N. 4<sup>th</sup> St Ann Arbor MI 48104

The route is about 5.3km. Walking in a clockwise direction, the numbers on the map are the kilometer markers.




# Ann Arbor Downtown & UM

Ann Arbor, MI 10K




In case of emergency, please call 911.

**KEY:** TR=Turn Right TL= Turn Left TA=Turn Around  
CR=Cross SA=Straight Ahead

<b>Starting from the People’s Food Co-Op 216 N. 4<sup>th</sup> St. Ann Arbor MI 48104</b>
1. (Out the door <b>SA</b> to the N. 4 <sup>th</sup> sidewalk) <b>TR (north)</b> onto N. 4 <sup>th</sup> Ave. to Catherine St. <b>CR &amp; TR on</b> Catherine St. (east) to Detroit St.
2. <b>TL (northeast)</b> onto Detroit St. thru Farmer’s Market Pavilion to crosswalk at N. 5 <sup>th</sup> Ave.
3. <b>TR (east) &amp; CR</b> – N. 5 <sup>th</sup> Ave. to Detroit St.
4. <b>TL (northeast)</b> onto Detroit St. to E. Kingsley St.
5. <b>TR (east)</b> onto E. Kingsley St. to N. Division. <b>TR</b> onto N. Division St. <b>CR</b> Lawrence, Catherine, E. Ann, E. Huron & E. Washington Sts.
6. <b>TL (east)</b> onto E. Washington St. <b>Kilometer Marker 1</b>
7. <b>TR (south)</b> into the pedestrian alleyway marked with One Way  sign to E. Liberty St.
8. <b>TL (east)</b> onto E. Liberty St. to the east side of Maynard St.
9. <b>TR (south)</b> onto Maynard St. to Nickel’s Arcade.
10. <b>TL (east)</b> into Nickel’s Arcade to S. State St.
11. <b>TL (north)</b> onto S. State St. to the (north) crosswalk at N. University Ave.
12. <b>TR (east)</b> onto N. University Ave. <b>CR</b> S. Thayer St. (not marked) to the raised flower bed just past Hill Auditorium.
13. <b>TL (north)</b> towards Burton Tower at the raised flowerbed to the bronze fountain sculpture.
14. <b>TR (east)</b> at the sculpture, “Sunday Morning in Deep Waters,” into the Michigan League.
15. <b>SA (east)</b> through the Michigan League and back outdoors to the garden on the east side of ML.
16. <b>Exit</b> the garden ( <b>east</b> ) to Fletcher St.
17. <b>TR (south)</b> onto Fletcher St. to N. University Ave.
18. <b>TL (east) &amp; CR</b> N. University Ave. <b>SA</b> , passing the Dental School, to the Ruthven Museums Building – UM Museum of Natural History. <b>Kilometer Marker 2</b>
19. <b>TL (northeast)</b> in front of the Ruthven Museums Building, passing the sculptures of the life-sized bronze pumas, to the pedestrian bridge over Washtenaw Ave.
20. <b>SA (east)</b> over the pedestrian bridge to the sidewalk just past the first building on the right.
21. <b>TR (south)</b> onto the sidewalk to N. University Ct.

22. <b>TL (east)</b> onto N. University Ct. to Observatory St. <b>TR (south)</b> onto Observatory St. <b>CR</b> N. University Ct, Geddes Ave, Wilmot, Washtenaw & S. University.
23. <b>TR (east)</b> onto S. University Ave. <b>CR</b> Church St. <b>Kilometer Marker 3</b> <b>CR</b> E. University Ave. & Tappan Ave.
24. <b>TL (south)</b> onto Tappan Ave. <b>SA</b> to the end of the building known as the Lawyer’s Club.
25. <b>TR (west)</b> at the end of the Lawyer’s Club into the courtyard known as the Law Quad.
26. <b>TR (north)</b> around the Lawyer’s Club into the east archway to S. University Ave.
27. <b>TL (west)</b> onto S. University Ave. to the middle archway.
28. <b>TL (south)</b> into the middle archway of the Law Quad.
29. <b>TR (west)</b> to the west arch of the Law Quad.
30. <b>TR (north)</b> through the west arch exiting onto S. University Ave.
31. <b>TL (west)</b> onto S. University Ave. to S. State St.
32. <b>TR (north)</b> onto S. State St. <b>CR</b> S. University Ave. to the pedestrian crosswalk just south of Angell Hall.
33. <b>TL (east) &amp; CR</b> S. State St. to the sidewalk at the Literature, Science and the Arts (LS&A) building.
34. <b>TR (north)</b> on S. State St. to the sidewalk past the LS&A building, next to the Kelsey Museum of Archaeology.
35. <b>TL (east)</b> onto the sidewalk between the LS&A building and the Kelsey Museum of Archaeology. <b>Kilometer Marker 4</b>
36. <b>TL (south)</b> onto Maynard St. to the giant black cube sculpture, called “Endover.”
37. <b>TL (southeast)</b> to the ground-level entrance of the Michigan Union. (restrooms & hydration)
38. Leave the Michigan Union using State St. exit. <b>TR (south)</b> onto S. State St. <b>CR</b> – E. Madison, Monroe, Whaley Ct, Hill, Packard & E. Hoover..
39. <b>TR (west)</b> onto E. Hoover St. <b>Kilometer Marker 5</b> <b>CR</b> –railroad tracks & Greene St.
40. <b>TL (south)</b> onto Greene St. (changes to E. Keech Ave. at the westward bend) to S. Main St.
41. <b>TR (north)</b> onto S. Main St. to the second (north side) crosswalk at Pauline.
42. <b>TL (west)</b> at the crosswalk & <b>CR</b> S. Main St.
43. <b>TR (north)</b> onto S. Main St. <b>Kilometer Marker 6</b> <b>CR</b> W. Hoover Ave. & W. Davis Ave. <b>TL (west)</b> onto W. Davis Ave. & <b>CR</b> S. 1 <sup>st</sup> , S. 3 <sup>rd</sup> & Edgewood Pl.
44. <b>TR (north)</b> onto Edgewood Pl. into Wurster Park.
45. <b>TL (northwest)</b> at the sidewalk by the playground to W. Madison St.

<p><b>46. TR (east)</b> onto W. Madison St.  <b>Kilometer Marker 7</b>  <b>CR</b> – S. 3<sup>rd</sup>, S. 2<sup>nd</sup> &amp; S. 1<sup>st</sup> to Ashley St.</p>
<p><b>47. TL (north)</b> onto S. Ashley St.  <b>CR</b> – W. Madison, W. Jefferson, railroad tracks, W. William &amp; W. Liberty St. to E. Washington St.  <b>Kilometer Marker 8</b></p>
<p><b>48. TR (east) &amp; CR</b> – S. Ashley St. into Sweetwater’s Café. Exit Sweetwater’s TR to Vogel’s, then retrace steps back onto S. Ashley.</p>
<p><b>49. TR (north)</b> onto S. Ashley St.  <b>CR</b> W. Washington St. to W. Huron St.</p>
<p><b>50. TR (east)</b> onto W. Huron St. to S. Main St.</p>
<p><b>51. TR (south)</b> onto S. Main St.   <b>CR</b> W. Washington St. &amp; W. Liberty St. to crosswalk halfway between Liberty &amp; William.</p>
<p><b>52. TL (east)</b> at the crosswalk &amp; <b>CR</b> S. Main St.</p>
<p><b>53. TL (north)</b> onto S. Main St. to E. Liberty St.</p>
<p><b>54. TR (east)</b> onto E. Liberty to S Fourth St.</p>
<p><b>55. TR (south)</b> onto S. Fourth St. to E. William St.</p>
<p><b>56. TL (east)</b> onto E. William St.  <b>CR</b> S. Fourth St. &amp; S. Fifth St.</p>
<p><b>57. TL (north)</b> onto S. Fifth Ave. into the Ann Arbor Public Library.  <b>Kilometer Marker 9</b> Exit the Library.  <b>TL (south)</b> on S. Fifth Ave to E. William St.</p>
<p><b>58. TL (east)</b> onto E. William St. to S. Division St.</p>
<p><b>59. TL (north)</b> onto S. Division St. to E. Liberty St.</p>
<p><b>60. CR &amp; TL (west)</b> on E. Liberty St. to S. Fifth.  <b>TR (north)</b> onto S. Fifth Ave. <b>CR</b> E. Washington St.  <b>TR</b> into Bank of Ann Arbor Parking lot. <b>TL</b> behind building, under covered parking.</p>
<p><b>61. Retrace steps</b> back to NE corner of S. Fifth Ave. &amp; E Washington St. <b>SA (west)</b> on E. Washington St. to S. Fifth Ave. <b>CR</b> S. Fifth to S. Fourth Ave.</p>
<p><b>62. TR (north)</b> on S. Fourth Ave. <b>CR</b> E. Huron &amp; Ann, <b>SA</b> on S. Fourth back to People’s Co-op.  <b>End 10K</b></p>

*These walk directions and maps may only be used in conjunction with a signed American Volkssport Association athletic waiver. All other uses are prohibited.*

© Copyright Washtenaw Wanderers Walking Club 2020.



## After Walking Ann Arbor Downtown UM Michigan – Y0849

Be sure to log back into <http://my.ava.org> > my account > finish table to log your walk as completed

### Information about Ann Arbor

- Ann Arbor in the Wikipedia [https://en.wikipedia.org/wiki/Ann\\_Arbor%2C\\_Michigan](https://en.wikipedia.org/wiki/Ann_Arbor%2C_Michigan)
- Pure Michigan <https://www.michigan.org/city/ann-arbor>

