



LACEY HISTORIC WALK YRE# 950

Distance: 5K, 10K
Difficulty Rating: 10K Rated 1B
 5K Rated 1A

This walk explores St. Martin University and follows a trail to a lake and community park. The 5K takes you by a lake, community park, and historic area. Restrooms at start point (Safeway) and community park.

Pets are allowed on the 5K route, but not on the 10K through St. Martin's University Campus.

Walk Registration

Registration takes place online using the AVA Online Start Box at my.ava.org. Follow the instructions provided to create a user account and sign the AVA waiver (one time). Instructions for payment are also included. Download the directions and print as needed.

Walk Completion and Walk Credit

Once you have physically completed the walk, please login to your Online Start Box account; click on the “My Start Box” tab; then the “Finish Table” tab; then click on “Go to Finish Table” button for the event you have completed. Use the displayed entry form to submit the date and distance of your walk as well as select applicable AVA Special Programs to generate a stamped “virtual” insert card that you may print.

Table of Contents:

Use the following table to guide what portion of this document you may wish to print.

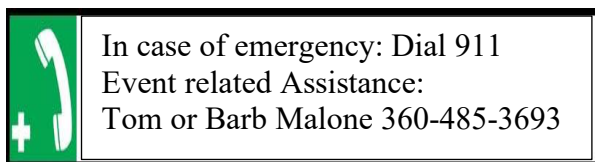
Section Contents	Page
Introduction, Walk Registration/Completion, and Table of Contents	1
Lacey Historic Walk Driving/Walking Directions 5K	2-3
Lacey Historic Walk Map 5K	4
Lacey Historic Walk Driving/Walking Directions 10K	5-6
Lacey Historic Walk Map 10K	7
AVA Special Programs applicable to Lacey Historic Walk	8



© Capitol Volkssport Club, Olympia, WA 2021. These walk directions and map may only be used in conjunction with a signed American Volkssport Association athletic waiver. All other uses are prohibited.

Please use either the Online Start Box (OSB) or Physical Start Box (PSB) to register and complete the event. Do NOT mix and match, for example, by registering using the OSB then completing your event using the PSB nor signing the PSB log sheet. The sponsoring club only receives credit for an OSB participation when an OSB registration has been completed online by entering your participation date, distances, and any special programs using the OSB.

LACEY HISTORIC WALK YRE# 950



ravnliz08@yahoo.com

Distance: 5K

Difficulty level: 1A

ESVA Challenges: 39 Counties (Thurston)

AVA Challenges: Walking the USA A-Z

Start Point: Safeway, 6200 SE Pacific, Lacey, WA 98503

Lat: 47.038845, Lng: -122.799906

Driving Directions: From I-5 take Exit 109.

Northbound: Turn right on Martin Way.

Southbound: Turn left on Martin Way. Turn right on Carpenter Rd. Safeway is on the left, at the corner of Carpenter Rd and Pacific Ave. Park in Safeway parking lot. **Restrooms** available at Safeway and community park.

1. With your back to the Safeway entrance, turn **RIGHT** to street (Carpenter).
2. Turn **LEFT** to the stop light.
3. Turn **RIGHT**, **CROSSING** Carpenter.
4. **CONTINUE** on Pacific (1 block).
5. Turn **RIGHT** on Ulery to stop sign.
6. Turn **LEFT** (7th Avenue) (1K).
7. Turn **LEFT** on Lacey Street.
8. Bear right to **CROSS** the west bound lanes of Pacific at crossing by Pho Pacific.
9. Turn **RIGHT** at 1st paved trail (by blue bench).
10. Turn **LEFT** at Clearbrook.
11. **CROSS** east bound lanes of Lacey Blvd. SE.
12. Turn **LEFT** to sidewalk in front of post office.
13. **FOLLOW** sidewalk as it angles left around shopping center past Super Fades Barber. (2K)
14. Turn **RIGHT** passing Cutters Point Coffee to Homann Drive.
15. **CROSS** Homann Drive SE.
16. Angle **LEFT** on sidewalk to paved path.
17. Turn **RIGHT** on paved path. (Sign says "No Motor Vehicles".)
18. **CROSS** Carpenter (Push button on post on right.)
19. **STRAIGHT** on paved trail. (3K by school buses on right)
20. Turn **LEFT** on 2nd paved path going across field.
21. Keep **STRAIGHT** across bridge.
22. Turn **RIGHT** immediately on paved path, keeping restrooms on left.
23. Turn **RIGHT** at "T" intersection by drinking fountain and restrooms.
24. **CONTINUE** around loop, keeping Goose Lake on your right and three buildings on your left.
25. Stay **RIGHT** at all intersections.
26. At end of path turn **LEFT** and go up the stairs.
27. Turn **LEFT** in front of Senior Center. (4K)
28. **FOLLOW** sidewalk in front of two buildings to roundabout.
29. After the Community Center **CROSS** driveway and stay **RIGHT**.

30. Turn **LEFT** on Pacific (unmarked) to stop light.
31. Turn **RIGHT, CROSS** Pacific and return to Safeway parking lot. (4.9K)

We hope you enjoyed your walk!

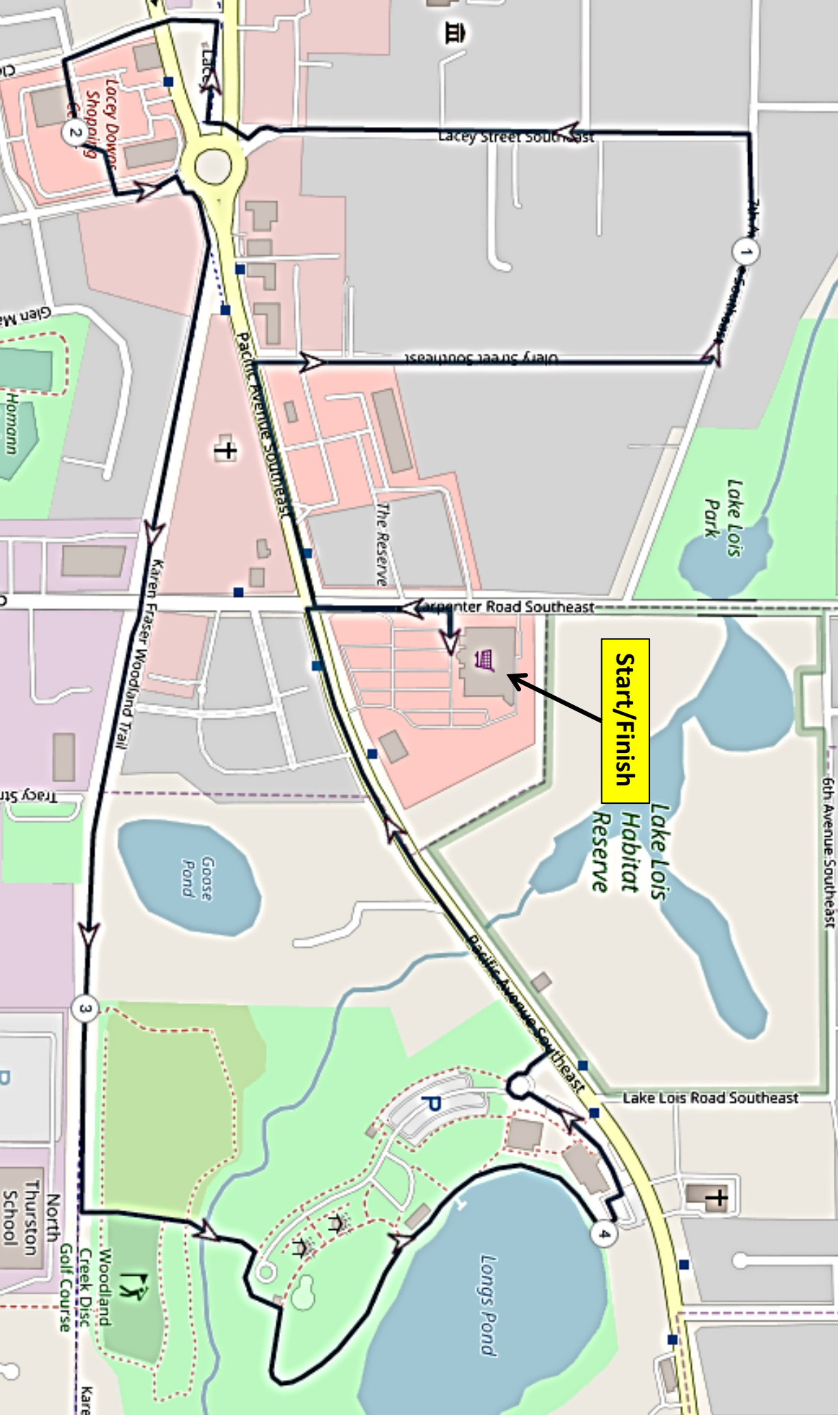
Don't forget to log back into the OSB system to "finish/complete" your online registration.



Lacey Historic Walk

YRE #950

5K

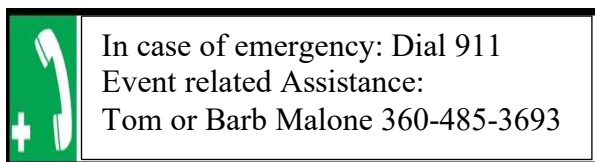




© Capitol Volkssport Club, Olympia, WA 2021. These walk directions and map may only be used in conjunction with a signed American Volkssport Association athletic waiver. All other uses are prohibited.

Please use either the Online Start Box (OSB) or Physical Start Box (PSB) to register and complete the event. Do NOT mix and match, for example, by registering using the OSB then completing your event using the PSB nor signing the PSB log sheet. The sponsoring club only receives credit for an OSB participation when an OSB registration has been completed online by entering your participation date, distances, and any special programs using the OSB.

LACEY HISTORIC WALK YRE# 950



ravnliz08@yahoo.com

Distance: 10K

Difficulty level: 1B

ESVA Challenges: 39 Counties (Thurston)

AVA Challenges: Walking the USA A-Z

Start Point: Safeway, 6200 SE Pacific, Lacey, WA 98503

Lat: 47.038845, Lng: -122.799906

Driving Directions: From I-5 take Exit 109.

Northbound: Turn right on Martin Way.

Southbound: Turn left on Martin Way. Turn right on Carpenter Rd. Safeway is on the left, at the corner of Carpenter Rd and Pacific Ave. Park in Safeway parking lot. **Restrooms** available in Safeway and at the community park.

1. With your back to the Safeway entrance, turn **RIGHT**.
2. Walk to the street (Carpenter).
3. Turn **LEFT** to the stop light.
4. Turn **RIGHT**, **CROSSING** Carpenter.
5. Turn **RIGHT** on Ulery Street.
6. Turn **LEFT** at street end (7th Avenue). (1K)
7. Turn **LEFT** on Bowker Street SE.
8. Turn **RIGHT** on Pacific. (2K)
9. **CROSS** Franz and turn **RIGHT**.
10. Turn **LEFT** at end of parking lot, keeping parking lot on left.
11. **CONTINUE** as road curves right.
12. **CROSS** street at brick crosswalk (just past recreation center).
13. **STRAIGHT** on path, keep buildings on right.
14. **CROSS** street and **FOLLOW** path. (3K)
15. Turn **RIGHT** at the 2nd gravel path (by white boulders).
16. At "T" turn **RIGHT**, circle around pond, keeping water on left.
17. **RETURN** back to white boulders.
18. Turn **RIGHT** on gravel path.
19. Stay **STRAIGHT** and circle around pond keeping water on your right. (4K)
20. Turn **LEFT** at 4-way intersection.
21. Continue **STRAIGHT** to road.
22. **CROSS** road.
23. Turn **LEFT** on sidewalk.
24. **FOLLOW** sidewalk, staying slightly to left. (Do not turn right.)
25. **FOLLOW** paved road as it turns left.
26. Go **AROUND** gate. (Cemetery on left)
27. **STRAIGHT** on the trail where road turns right.
28. Turn **LEFT** on road. (5K)
29. Turn **RIGHT** just past big tree, before stop sign.
30. Pass **AROUND** chain over road.
31. Turn **RIGHT** on signposted trail. (Ecology Building will be behind you.)
32. **FOLLOW** fitness trail through trees to open area.
33. Turn **RIGHT** at 1st intersection just past Food Bank Gardens to the parking lot.

34. **ANGLE** slight **LEFT** to sidewalk.
35. **FOLLOW** sidewalk **AROUND** end of buildings.
36. Turn **RIGHT** on paved path.
37. **CROSS** road.
38. **FOLLOW** paved path.
39. Keep **LEFT** just past fence (do not go uphill).
40. **FOLLOW** trail to front of college.
41. Turn **LEFT** on Franz.
42. **CROSS** west bound lanes of Pacific (7K).
43. **LEFT** on the paved path.
44. **CROSS** Clearbrook Drive to roundabout. (high school on left)
45. Turn **RIGHT**, **CROSSING** east bound lanes of Lacey Blvd. (not named).
46. Keep **LEFT** and follow sidewalk.
47. **CROSS** Homann Drive SE.
48. **ANGLE LEFT** on sidewalk to paved path.
49. Turn **RIGHT** on path (sign “No Motor Vehicles”).
50. **CROSS** Carpenter. (Push button on post on right.) (8K)
51. **STRAIGHT** on paved path.
52. Turn **LEFT** on the 2nd paved path crossing the field.
53. Keep **STRAIGHT**, cross bridge.
54. Turn **RIGHT** immediately on paved path, keeping restroom on left (9K).
55. Turn **RIGHT** at “T” intersection by restroom and drinking fountain.
56. **CONTINUE** around the loop keeping Goose Lake on right and three buildings on the left.
57. Stay **RIGHT** at all intersections to the end of the path.
58. Turn **LEFT** and go up the stairs.
59. Turn **LEFT** in front of the building (Senior Center).
60. After Senior Center and Community Center, **CROSS** driveway.
61. **RIGHT** onto sidewalk.
62. Turn **LEFT** on Pacific (unmarked) to stop light.
63. Turn **RIGHT**, **CROSSING** Pacific and return to Safeway parking lot.

Don’t forget to log back into the OSB system to “finish/complete” your online registration.

We hope you enjoyed your walk!



Lacey Historic Walk

YRE #950

10K

Ecology Building

Start/Finish

