

Instruction for Kalama, WA 5/10km Walks

Walk Start Location: City Hall at 454 N. 1st St, Kalama, WA

GPS Coords: 46.00987, -122.84533.

Restrooms are at the Chevron Station and several in the riverside park.

Driving Directions: From northbound I-5 take Exit 30 to Elm St. Right on Elm St and then left on N. 1st St for two blocks and look for on-street parking near City Hall. From southbound I-5 take Exit 30 to the top of the ramp and left on Oak St to Frontage Rd. Right on Frontage Rd to a left on Geranium St and right on N. 1st St. Look for on-street parking near the Chevron station or City Hall across the street.

Park: Anywhere on the downtown streets near the Chevron station.

Walk Completion and Credit: Be sure to log back into the OSB system to finish/complete your online registration after doing the event. The OSB system does not deduct any event fee from a participant's Event Bank until they have submitted event completion info including the event was walked, the distance walked, and the selection of applicable special programs that person is participating in. (Nevertheless, a fee of \$2 for a downloaded PDF is deducted from the user's Event Bank when the PDF is downloaded. Later, any PDF fees are credited back to a user's Event Bank when he/she submits the event completion info as a paying for credit participant. Note, however, the \$2 coupon for the downloaded PDF will expire in 60 days.)

"Please use either the Online Start Box (OSB) or Physical Start Box (PSB) to register and complete the event. Do NOT mix and match, for example, by registering using the OSB then completing your event using the PSB nor signing the PSB log sheet. The sponsoring club only receives credit for an OSB participation when an OSB registration has been completed online by entering your participation date, distances, and any special programs using the OSB."

These walking directions and maps may only be used in conjunction with a signed American Volkssport Association athletic waiver. All other uses are prohibited. For emergencies contact 911. Walk owner is Jan Veeder and she can be reached at 360-703-4702.



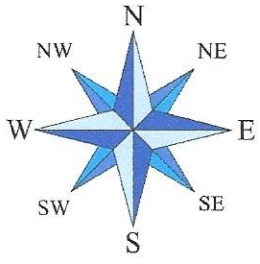
Kalama Waterfront Park
Sponsored by Vancouver USA Volkssporters
5km Rated 1A, Stamp #1363.



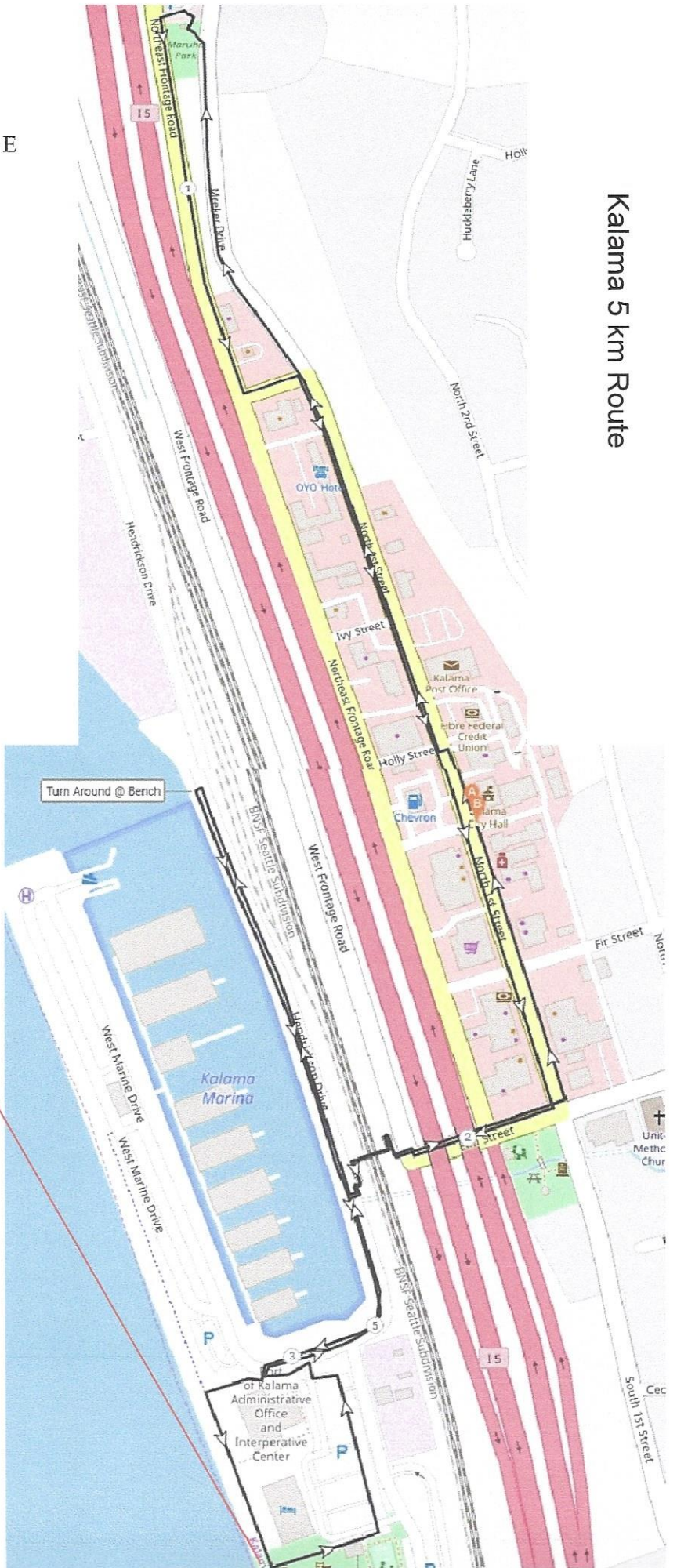
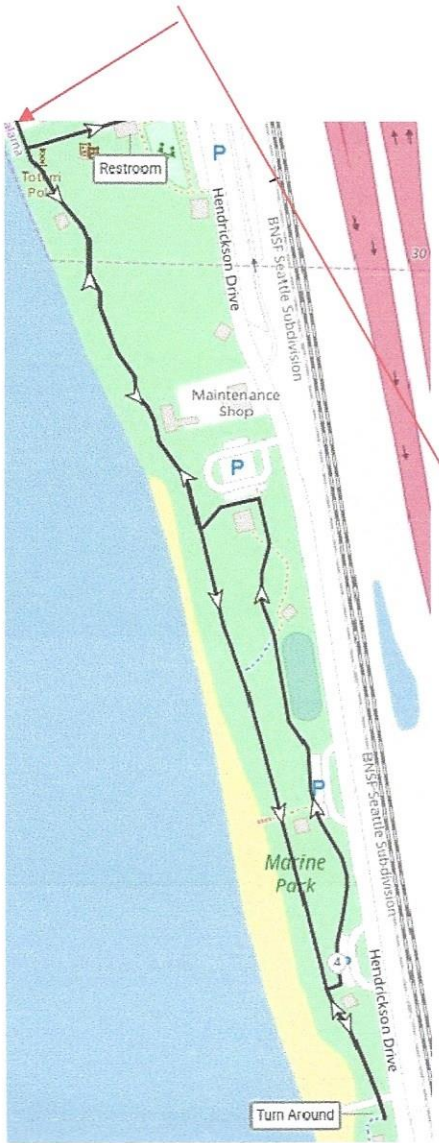
For Physical Start Box (PSB) registrants: after registering drive back downhill on 3rd St to Elm St. **RIGHT** on Elm St to Old Pacific/First St and turn **RIGHT** for two blocks and park on street across from the Chevron Station. Restrooms available at the Chevron station.

1. With back to City Hall and facing Chevron go **RIGHT** on N First St to first crosswalk.
2. **CROSS** at crosswalk and continue on First St to stairs descending past gazebo by police dept (1km)
3. **LEFT** down stairs and **LEFT** to frontage road.
4. **LEFT** on frontage road to walk on left facing traffic.
5. **LEFT** on Kingwood to First St
6. **RIGHT** on First St to Elm St (2km at City Hall)
7. **RIGHT** on Elm St under overpass and cross Frontage Rd to RR Footbridge
8. **CROSS** Railroad on footbridge to crosswalk
9. **RIGHT** at crosswalk to boardwalk
10. **RIGHT** on boardwalk with marina on left to benches at the end
11. **TURN AROUND** to stay on boardwalk as it makes a right turn at end of marina (3km)
12. Just before the second right turn go **STRAIGHT** to riverside trail
13. **LEFT** on river trail passing McMenamin's on left
14. **STRAIGHT** at totem poles on riverside trail to small wooden cabin/pub (Ahles Point) at end of park
15. **TURN AROUND** and return through park to totem poles
16. **RIGHT** at totem poles to restrooms (4km)
17. **LEFT** through parking lot with McMenamin's on left to W. Marine Dr and back to boardwalk
18. **RIGHT** on boardwalk to crosswalk at footbridge over RR tracks
19. **RIGHT** at crosswalk and cross RR tracks on footbridge
20. **LEFT** on Elm St and continue under overpass to First St
21. **CROSS** and **LEFT** on First St to return to City Hall and your vehicle and you're done!

We hope you've enjoyed this walk and will join us on our other routes in Southwest WA from Gorge to Coast. Visit us at www.VUSAV.club.



Kalama 5 km Route



These walking directions and maps may only be used in conjunction with a signed American Volkssport Association athletic waiver. All other uses are prohibited. For emergencies contact 911. Walk owner is Jan Veeder and she can be reached at 360-703-4702.



Kalama Waterfront Park
Sponsored by Vancouver USA Volkssporters
10km Rated 1A, Stamp #1363.



For Physical Start Box (PSB) registrants: after registering drive back downhill on 3rd St to Elm St. RIGHT on Elm St to Old Pacific/First St and turn RIGHT for two blocks and park on street across from the Chevron Station. Restrooms available at the Chevron station.

1. With back to City Hall and facing Chevron go **RIGHT** on N. First St to first crosswalk.
2. **CROSS** at crosswalk and continue on First St to stairs descending past gazebo by police dept(1km)
3. **LEFT** down stairs and **LEFT** to frontage road.
4. Turn **LEFT** on frontage road to walk on left facing traffic.
5. **LEFT** on Kingwood to First St
6. **RIGHT** on First St to Elm St (2km at City Hall)
7. **CROSS** Elm St and continue ahead for .5km to Kalama Public Works on right and **reverse route**.
8. **CROSS & LEFT** on Elm St under I-5 and cross frontage road to railroad footbridge (*note murals on walls of I-5 underpass*)
9. **CROSS** railroad on footbridge to crosswalk at Hendrickson Rd (no sign)
10. **RIGHT** at crosswalk to boardwalk
11. **RIGHT** on boardwalk with marina on left to benches at the end of the boardwalk (4km)
12. **TURN AROUND** to stay on boardwalk as it makes a right turn at end of marina (3km)
13. **CONTINUE** around with marina on right to the boat ramp at the end.
14. **LEFT** at the boat ramp to the riverside trail and **LEFT** on trail passing McMenemy's restaurant on left (5km)
15. **STRAIGHT** ahead at totem poles on riverside trail to small wooden cabin/pub (Ahles Point) at end of the park (6km)
16. **CONTINUE** past cabin on trail with Hendrickson Dr on left and river on right to Chem Trade Logistics building to turn around at the driveway.
17. **TURN AROUND** and retrace route back past the Ahles Point Cabin and through park to totem poles at McMenemy's. (*enjoy a great lunch at McMenemy's if you have time!*)
18. **RIGHT** at totem poles to restrooms (8km)
19. **LEFT** through parking lot with McMenemy's on left to cross W. Marine Dr and back to marina boardwalk
20. **RIGHT** on boardwalk to crosswalk at footbridge over RR tracks
21. **RIGHT** at crosswalk and cross RR tracks on footbridge
22. **LEFT** on Elm St and continue under I-5 overpass to First St
23. **CROSS** and **LEFT** on First St to return to City Hall and your vehicle and you're done!

We hope you've enjoyed this walk and will join us on our other routes in Southwest WA from Gorge to Coast. Visit us at www.VUSAV.club.

Kalama Lama Ding Dong
Y1363, Kalama, WA

NORTH ↑



© 2020, VUSAV: Vancouver Walking Club

